UNITED STATES DEPARTMENT OF COMMERCE
JESSE H. JONES, Secretary
BUREAU OF THE CENSUS
J. C. CAPT, Director (Appointed May 22, 1941)
WILLIAM LANE AUSTIN, Director (Retired January 31, 1941)
PHILIP M. HAUSER, Assistant Director

SIXTEENTH CENSUS OF THE UNITED STATES : 1940

POPULATION

UNINCORPORATED COMMUNITIES

United States, by States

Total Population of Unincorporated Communities having 500 or more inhabitants for which separate figures could be compiled

Prepared under the supervision of
CLARENCE E. BATSCHELET
Geographer

UNITED STATES
GOVERNMENT PRINTING OFFICE
WASHINGTON : 1943

For sale by the Superintendent of Documents, U. S. Government Printing Office, Washington, D. C.

UNINCORPORATED COMMUNITIES

Introduction

The publication by the Bureau of the Census of official population figures for municipalities necessarily has been limited to places having legally defined boundaries, i.e., to incorporated cities, towns, boroughs, and villages. This report presents unofficial population data for places which do not have legally defined limits, i.e., unincorporated communities, based on a careful examination of the returns of the 1940 Census.

Location of communities.—The variation in the number of communities shown in the different States results primarily from differences in the State laws, particularly with reference to the population requirements for incorporation. It should be noted also that the list of communities is not quite complete because of the failure of some enumerators to report separately the population of unincorporated places in their districts. The map in the front of this report shows the distribution of the unincorporated communities for which population figures are presented. The number of such places in each State, by certain size groups, is given in the following table:

NUMBER OF UNINCORPORATED COMMUNITIES CLASSIFIED ACCORDING TO SPECIFIED POPULATION GROUPS, BY STATES: 1940

AREA	Total	500 to 1,000	1,000 to 2,500	2,500 to 5,000	5,000 to 10,000	10,000 and over
United States	3,594	1,962	1,130	317	122	63
Alabama	56	34	17	5	------	------
Arizona	46	30	11	5	------	------
Arkansas	17	8	7	2	------	------
California	243	104	95	25	11	8
Colorado	22	16	6	------	------	------
Connecticut	109	43	34	17	9	6
Delaware	19	14	4	1	------	------
Florida	51	32	13	5	------	1
Georgia	43	17	15	8	1	2
Idaho	4	2	2	------	------	------
Illinois	27	15	6	6	------	------
Indiana	38	29	7	2	------	------
Iowa	6	4	1	------	1	------
Kansas	13	10	2	1	------	------
Kentucky	112	73	32	4	2	1
Louisiana	79	50	23	5	1	------
Maine	115	54	42	14	4	1
Maryland	70	37	16	10	2	5
Massachusetts	234	79	81	31	22	21
Michigan	88	51	26	8	2	1
Minnesota	7	7	------	------	------	------
Mississippi	18	15	3	------	------	------
Missouri	32	11	12	3	3	3
Montana	10	7	2	1	------	------

NUMBER OF UNINCORPORATED COMMUNITIES CLASSIFIED ACCORDING TO SPECIFIED POPULATION GROUPS, BY STATES: 1940—Continued

AREA	Total	500 to 1,000	1,000 to 2,500	2,500 to 5,000	5,000 to 10,000	10,000 and over
Nebraska	5	------	2	1	------	------
Nevada	17	11	4	2	------	------
New Hampshire	62	21	33	7	------	1
New Jersey	138	70	39	12	13	4
New Mexico	*56	24	10	2	------	------
New York	282	156	85	23	15	3
North Carolina	94	48	25	13	6	2
North Dakota	1	------	1	------	------	------
Ohio	75	42	29	4	------	------
Oklahoma	11	8	3	------	------	------
Oregon	22	16	5	1	------	------
Pennsylvania	576	290	210	60	15	1
Rhode Island	40	14	17	3	4	2
South Carolina	79	38	27	12	1	1
South Dakota	7	6	1	------	------	------
Tennessee	62	39	16	3	4	------
Texas	*159	105	42	11	1	------
Utah	13	6	6	1	------	------
Vermont	18	13	5	------	------	------
Virginia	76	50	21	4	1	------
Washington	47	37	10	------	------	------
West Virginia	289	202	78	5	4	------
Wisconsin	22	18	4	------	------	------
Wyoming	6	6	------	------	------	------

* Anthony in New Mexico and Texas, counted only in New Mexico.

Institutions.—The population shown in this report for unincorporated communities is exclusive of any institutions having 100 or more inmates. This policy was followed because it was found that institutions with a large number of inmates are frequently located in unincorporated places having but a few hundred inhabitants.

Names used.—In the periphery of incorporated cities it was often impossible to separate one unincorporated community from another. In such cases the population of the area is presented under a joint name or, where no place names existed, as the suburbs of the incorporated city. For other places the names published are those reported on the enumerators' schedules.

Procedures followed.—In an endeavor to obtain a population count for unincorporated communities of 500 or more inhabitants, the following procedures were adopted:

1. Limits were established, defined, and mapped for a number of the larger places, those with an estimated population of 800 or more, in 31 States. The census enumerators

POPULATION OF UNINCORPORATED COMMUNITIES: 1940

Unincorporated Community	Minor Civil Division in which located	County	Population
Alabama	**Election Precinct**		
Alden	38	Jefferson	834
Aldrich	4, Montevallo	Shelby	728
Aldridge	11, Good Springs	Walker	857
Avondale Mill	15, Eden	St. Clair	688
Bay View	57	Jefferson	1,702
Bellamy	4, Earbee	Sumter	539
Bellview	1, Gadsden	Etowah	559
Bemiston	5, Talladega	Talladega	1,019
Bevelle	2, Alexander	Tallapoosa	1,051
Boothton	20, Boothton	Shelby	1,034
Calvert	2, Mount Vernon 13, Malcolm	Mobile Washington	529
Cedar Bluff	12, Cedar Bluff	Cherokee	603
Chatom	2, Chatom	Washington	823
Chickasaw	32, Chickasaw	Mobile	1,275
Chisholm	18, Old Elam	Montgomery	1,823
Coal Valley	31, Coal Valley	Walker	653
Coleanor	6, Six Mile	Bibb	517
Dolomite	7	Jefferson	2,229
East Tallassee	12, Reeltown	Tallapoosa	2,301
Edgewater	57	Jefferson	2,355
Empire	16, Empire	Walker	881
Fairfax	13	Chambers	2,930
Flat Creek	21, Flat Creek	Walker	1,104
Flat Top	30	Jefferson	603
Fruitdale	7, Yellow Pine	Washington	757
Garden City	4, Garden City	Cullman	500
Good Springs	11, Good Springs	Walker	564
Gorgas	11, Good Springs	Walker	895
Huffman	44	Jefferson	1,504
Kaulton	16, Courthouse	Tuscaloosa	910
Labuco	19	Jefferson	560
Langdale	13	Chambers	2,713
Maplesville	7, Maplesville	Chilton	633
Marvel	6, Six Mile	Bibb	838
Merrimack	25, Merrimack	Madison	2,324
Mignon	11, Sylacauga	Talladega	2,773
Mount Vernon	2, Mount Vernon	Mobile	1,331
Munford	18, Munford	Talladega	549
Nyota	29, Calverts	Blount	550
Pepperell	2, Opelika	Lee	1,182
Piper	6, Six Mile	Bibb	973
Powderly	9	Jefferson	1,678
Republic	50	Jefferson	590
River View	13	Chambers	1,509
Roebuck	44	Jefferson	552
Satsuma	20, Steeleys (Satsuma)	Mobile	749
Siluria	7, Saginaw and Siluria	Shelby	710
Sipsey	15, Sipsey	Walker	926
Sumiton	37, Sumiton	Walker	1,281
Trafford	32	Jefferson	717
Uriah	13, Jeddo	Monroe	711
Wegra	21, Flat Creek	Walker	923
Wenonah	58	Jefferson	1,360
Westfield Camp	7	Jefferson	2,957
Whatley	10, Grove Hill	Clarke	640
Whistler	9, Whistler	Mobile	4,159
Arizona	**Supervisorial District**		
Ajo	3	Pima	3,625
Ashfork	1	Yavapai	675
Bakersville	1	Cochise	587
Bylas	3	Graham	636
Chloride	2	Mohave	719
Clarkdale	3	Yavapai	1,684
Claypool	2, 3	Gila	1,177
Coolidge	3	Pinal	2,537
Arizona--Con.	**Supervisorial District**		
Cottonwood	3	Yavapai	1,044
Eagar	2	Apache	756
Eloy	3	Pinal	579
Fort Defiance	3	Apache	645
Ganado	3	Apache	963
Gibson	3	Pima	819
Gila Bend	3	Maricopa	582
Goldroad	1	Mohave	718
Grand Canyon	3	Coconino	595
Guadalupe	1	Maricopa	646
Hayden	3	Gila	1,577
Inspiration	2	Gila	711
Kingman	2, 3	Mohave	2,956
Lowell	1	Cochise	1,865
Lower Miami	2, 3	Gila	1,166
McNary	2	Apache	1,908
Marana	1	Pima	570
Morenci	2	Greenlee	3,421
Oatman	1	Mohave	737
Parker	3	Yuma	1,195
Patagonia	3	Santa Cruz	723
Peoria	2	Maricopa	701
Pirtleville	2	Cochise	898
Ray	1	Pinal	594
Ruby	1	Santa Cruz	842
Sacaton	3	Pinal	584
St. Johns	1	Apache	1,656
Scottsdale	2	Maricopa	743
Seligman	1	Yavapai	764
Sells	3	Pima	903
Snowflake	3	Navajo	879
Solomonsville	1	Graham	753
Sonora	1	Pinal	1,935
Springerville	2	Apache	786
Sunnyslope	2	Maricopa	834
Superior	2	Pinal	4,291
Tiger	2	Pinal	998
Warren	1	Cochise	1,868
Arkansas	**Township**		
Bauxite	Bauxite	Saline	1,821
College Station	Badgett	Pulaski	1,038
Cullendale	Ecore Fabre, Lafayette	Ouachita	2,030
Hensley	Perkins	Pulaski	574
Jeans Addition	Vaugine	Jefferson	736
Marsh Fox Addition	Niven, Vaugine	Jefferson	2,833
Mountain Pine	Hale	Garland	1,056
Park Hill	Hill	Pulaski	1,483
Rose City	Eastman, Hill	Pulaski	995
South Fort Smith	Upper	Sebastian	1,885
South Hot Springs	Hot Springs	Garland	4,285
Spadra	Prairie	Johnson	563
Sweet Home	Badgett, Big Rock	Pulaski	694
Sylvan Hills	Hill	Pulaski	749
Thornton	Casewell	Calhoun	636
Tie Plant	Eastman	Pulaski	677
Wilson	Golden Lake	Mississippi	1,326
California	**Judicial Township**		
Alberhill	Elsinore	Riverside	550
Alpaugh	Alpaugh	Tulare	638
Altadena	Pasadena	Los Angeles	23,558
Alta Loma-Cucamonga	Cucamonga	San Bernardino	3,927
Alvarado	Washington	Alameda	776
Anderson	5	Shasta	1,045
Arbuckle	Williams	Colusa	624
Armona	Hanford	Kings	1,134
Artesia	Downey	Los Angeles	5,837
Arvin	15	Kern	4,042

POPULATION OF UNINCORPORATED COMMUNITIES: 1940

Unincorporated Community	Minor Civil Division in which located	County	Population
California--Con.	Judicial Township		
Atascadero	Atascadero	San Luis Obispo	1,881
Avenal	Avenal	Kings	3,786
Baldwin Park	El Monte	Los Angeles	7,572
Barstow	Barstow	San Bernardino	2,089
Bassett	El Monte	Los Angeles	885
Bayshore	1	San Mateo	734
Bellflower	Downey, Signal Hill	Los Angeles	11,425
Bell Gardens	San Antonio	Los Angeles	6,879
Belvedere Gardens	Belvedere	Los Angeles	33,502
Big Bear Lake	Bear Valley	San Bernardino	813
Big Pine	2	Inyo	556
Bloomington	Bloomington	San Bernardino	2,726
Bostonia	El Cajon	San Diego	1,398
Brentwood	9	Contra Costa	2,569
Brisbane	1	San Mateo	1,902
Broderick	Washington	Yolo	1,721
Bryte	Washington	Yolo	1,370
Buena Park	Anaheim	Orange	2,491
Buttonwillow	17	Kern	685
Campbell	Campbell	Santa Clara	2,032
Cardiff-by-the-Sea	Encinitas	San Diego	509
Carlsbad	Oceanside	San Diego	2,411
Carpinteria	1	Santa Barbara	1,389
Caspar	Big River	Mendocino	565
Castro Valley	Eden	Alameda	4,145
Castroville	Castroville	Monterey	1,118
Centerville	Washington	Alameda	1,846
Central Valley	4	Shasta	1,776
Cherryland	Eden	Alameda	675
City Terrace	Belvedere	Los Angeles	626
Coachella	Coachella	Riverside	1,261
Colma	1	San Mateo	1,355
Columbia	2	Tuolumne	531
Costa Mesa	Newport Beach	Orange	3,579
Crockett	12	Contra Costa	4,105
Cudahy	San Antonio	Los Angeles	4,761
Cutler	Orosi	Tulare	917
Cutten	Eureka, Loleta	Humboldt	509
Cypress	Anaheim	Orange	797
Davidson City	Compton	Los Angeles	1,180
Decoto	Washington	Alameda	1,762
Del Rosa	San Bernardino	San Bernardino	646
Diamond Springs	Diamond Springs, Mud Springs	El Dorado	594
Downey	Downey	Los Angeles	9,364
Duarte	Monrovia	Los Angeles	1,971
Durham	Durham	Butte	953
Earlimart	Alila	Tulare	1,774
East Highlands	Highland	San Bernardino	654
East Los Angeles	Montebello	Los Angeles	41,507
Eastmont	Monterey	Monterey	1,914
East Whittier	Whittier	Los Angeles	879
Elk Grove	San Joaquin	Sacramento	575
El Modena	Orange	Orange	575
El Rio	Oxnard	Ventura	764
El Verano	Sonoma	Sonoma	796
Empire	Riverbank	Stanislaus	701
Encinitas	Encinitas	San Diego	1,616
Escalon	Dent	San Joaquin	760
Etiwanda	Etiwanda	San Bernardino	1,198
Fair Oaks	Center	Sacramento	1,812
Farmersville	Exeter, Visalia	Tulare	1,296
Flintridge	Glendale	Los Angeles	1,070
Folsom City	Granite	Sacramento	1,300
Fontana	Fontana, Bloomington	San Bernardino	4,523
Ford City	7	Kern	3,144
Freedom	Watsonville	Santa Cruz	826
Friant	2	Fresno	1,137

Unincorporated Community	Minor Civil Division in which located	County	Population
California--Con.	Judicial Township		
Galt	Lee	Sacramento	613
Garden Grove	Anaheim	Orange	2,423
Garden Land	American	Sacramento	1,518
Gerber	Red Bluff	Tehama	508
Goleta	3	Santa Barbara	1,317
Gonzales	Gonzales	Monterey	2,008
Grayson	Patterson	Stanislaus	518
Greenfield	King City	Monterey	2,267
Green Meadows	San Antonio	Los Angeles	1,267
Greenville	Indian	Plumas	1,246
Guadalupe	9	Santa Barbara	1,776
Guerneville	Redwood	Sonoma	1,089
Hamilton City	1	Glenn	703
Hardwick	Hanford	Kings	556
Heber	1	Imperial	632
Highland	Highland	San Bernardino	2,411
Highland Park	3	Kern	1,615
Hilt	Hilt	Siskiyou	528
Hughson	Ceres	Stanislaus	1,037
Hynes	Downey, Signal Hill	Los Angeles	2,965
Independence	3	Inyo	569
Irvington	Washington	Alameda	894
Irwindale	El Monte, Monrovia	Los Angeles	614
Ivanhoe	Visalia	Tulare	814
Jamestown	5	Tuolumne	698
Jimtown	Whittier	Los Angeles	849
Johnson Tract	Visalia	Tulare	1,603
Kentfield	San Rafael	Marin	1,352
Knights Landing	Grafton	Yolo	649
La Canada	Glendale	Los Angeles	2,334
La Crescenta	Glendale	Los Angeles	3,623
Lafayette	3	Contra Costa	1,227
Lakeside	El Cajon	San Diego	786
Lamanda Park-East Pasadena	Pasadena	Los Angeles	8,876
Lancaster	Antelope	Los Angeles	2,113
La Sierra Heights	Temescal	Riverside	1,777
Laton	13	Fresno	712
Lawndale	Inglewood	Los Angeles	4,019
Le Grand	4	Merced	711
Lemon Grove	El Cajon	San Diego	2,100
Lennox	Inglewood	Los Angeles	10,526
Lincoln Acres	National	San Diego	1,006
Live Oak	Butte	Sutter	1,268
Loma Linda	Mission	San Bernardino	1,589
Lomita	Inglewood	Los Angeles	5,639
Lomita Park	1	San Mateo	1,328
Lone Pine	4	Inyo	1,056
Los Alamitos	Seal Beach	Orange	937
Los Altos	Fremont	Santa Clara	1,171
Los Nietos	Whittier	Los Angeles	1,837
McCloud	Squaw Valley	Siskiyou	2,373
McFarland	2	Kern	2,120
Malaga	3	Fresno	790
Marathon Park	Belvedere	Los Angeles	1,572
Mariposa	4	Mariposa	628
Maxwell	Williams	Colusa	543
Mendocino	Big River	Mendocino	784
Mendota	1	Fresno	787
Merced Falls	1	Merced	783
Midland	Palo Verde	Riverside	594
Midway City	Huntington Beach	Orange	841
Millbrae	1, 5	San Mateo	2,623
Miramoma	West Riverside	Riverside	864
Miramonte	San Antonio	Los Angeles	14,425
Mission San Jose	Washington	Alameda	849
Mojave	11	Kern	1,241
Montebello Gardens	Whittier	Los Angeles	1,241
Montecito	1	Santa Barbara	1,740
Montrose	Glendale	Los Angeles	2,710

POPULATION OF UNINCORPORATED COMMUNITIES: 1940

Unincorporated Community	Minor Civil Division in which located	County	Population
California--Con.	Judicial Township		
Moorpark	Simi	Ventura	1,133
Morro Bay	Morro	San Luis Obispo	645
Mulberry	Chico	Butte	855
Newark	Washington	Alameda	1,522
Newhall	Soledad	Los Angeles	1,666
Niland	7	Imperial	627
Niles	Washington	Alameda	2,104
Nipomo	Nipomo	San Luis Obispo	819
Norco	Temescal	Riverside	1,609
Norwalk	Downey	Los Angeles	3,749
Novato	Novato	Marin	1,126
Oceano	Arroyo Grande	San Luis Obispo	892
Oildale	3	Kern	4,492
Orange Cove	8	Fresno	555
Orangevale	Center	Sacramento	651
Orcutt	10	Santa Barbara	592
Orinda	3	Contra Costa	782
Pajaro	Pajaro	Monterey	770
Palmdale	Antelope	Los Angeles	913
Paradise	Kimshew	Butte	2,859
Pico	Whittier	Los Angeles	2,594
Pico Park	Whittier	Los Angeles	1,034
Pinedale	2	Fresno	510
Piru	Piru	Ventura	733
Pismo Beach	Arroyo Grande	San Luis Obispo	1,292
Pixley	Alila	Tulare	1,625
Port Chicago	16	Contra Costa	1,032
Potter Valley	Ukiah	Mendocino	595
Project City	4	Shasta	564
Puente	El Monte	Los Angeles	1,648
Quincy	Plumas	Plumas	1,126
Ramona	Ramona	San Diego	1,150
Rancho Sespe	Fillmore	Ventura	706
Ripon	Ripon	San Joaquin	1,060
Rivera	Whittier	Los Angeles	986
Riverside Home Gardens	Temescal	Riverside	641
Riverview	3	Kern	2,859
Rodeo	11	Contra Costa	1,931
Rosemead	El Monte, San Gabriel	Los Angeles	6,680
Salida	Modesto	Stanislaus	742
Samoa	Eureka	Humboldt	509
San Dimas	San Jose	Los Angeles	1,864
San Juan Capistrano	San Juan	Orange	724
San Pablo	10	Contra Costa	3,839
Santa Ynez	4	Santa Barbara	526
San Ysidro	National	San Diego	1,697
Saratoga	Saratoga	Santa Clara	890
Saticoy	Ventura	Ventura	1,382
Scotia	Scotia	Humboldt	1,085
Seaside	Monterey	Monterey	1,537
Sharp Park-Salada Beach	1	San Mateo	834
Shasta Dam	4	Shasta	660
Simons	Montebello	Los Angeles	822
Solvang	4	Santa Barbara	659
Soquel	Santa Cruz	Santa Cruz	1,037
South Taft	7	Kern	2,179
Spring Valley	El Cajon	San Diego	1,051
Standard	1	Tuolumne	514
Stanton	Anaheim	Orange	926
Summit City-Toyon	4	Shasta	971
Sunshine Acres Tract	Downey	Los Angeles	984
Susanville Suburbs	Honey Lake	Lassen	3,661
Sutter	Sutter	Sutter	958
Taft Heights	7	Kern	1,742
California--Con.	Judicial Township		
Temple City	Monrovia, San Gabriel	Los Angeles	5,196
Thermalito	Oroville	Butte	1,295
Thornton	Union	San Joaquin	732
Trona	Trona	San Bernardino	1,459
Truckee	Meadow Lake	Nevada	696
Tuolumne	3	Tuolumne	1,530
Twenty-nine Palms	Twenty-nine Palms	San Bernardino	719
Upper Lake	3	Lake	709
Verdugo City	Glendale	Los Angeles	1,273
View Heights	Venice	Los Angeles	601
View Park	Venice	Los Angeles	2,080
Vista	Vista	San Diego	895
Walkermine	Indian	Plumas	884
Walnut Park	San Antonio	Los Angeles	9,282
Wasco	9	Kern	4,916
Waterford	Waterford	Stanislaus	752
Weaverville	Weaverville	Trinity	739
Weed	Edgewood	Siskiyou	3,897
Weed Patch	15	Kern	1,040
West Hollywood	Beverly Hills	Los Angeles	20,078
Westley	Patterson	Stanislaus	511
Westminster-New Westminster	Huntington Beach	Orange	1,792
West Sacramento	Washington	Yolo	1,181
West Whittier	Whittier	Los Angeles	500
Westwood	Westwood	Lassen	5,064
Wildwood	Scotia	Humboldt	548
Willowbrook	Compton	Los Angeles	5,731
Wilmar	San Gabriel	Los Angeles	11,590
Windsor	Healdsburg	Sonoma	1,047
Wintersburg	Huntington Beach	Orange	709
Yorba Linda	Fullerton, Orange	Orange	1,141
Yosemite	6	Mariposa	879
Yountville	Napa, St. Helena	Napa	517
Colorado	Election Precinct		
Broadmoor	70, 71	El Paso	1,874
Chama	3, Chama	Costilla	733
Climax	10	Lake	860
Cokedale	12, Cokedale	Las Animas	668
Fort Garland	7, Fort Garland	Costilla	621
Fulton Heights	113	Pueblo	506
Ivywild	68, 69	El Paso	1,450
Knob Hill	67	El Paso	1,137
McPhee	14, McPhee	Montezuma	716
Minnequa Heights	117,124	Pueblo	2,178
Mount Harris	15, Mount Harris	Routt	891
North La Junta	7, North La Junta	Otero	1,005
Olinger Gardens	31, Columbia Heights	Jefferson	657
Ortiz	4, Los Pinos	Conejos	558
Roswell	64	El Paso	931
Salt Creek	113	Pueblo	535
San Luis	1, San Luis	Costilla	1,450
Segundo	14, Segundo	Las Animas	827
Sopris	20, Sopris	Las Animas	540
Starkville	17 South Starkville, 18 North Starkville	Las Animas	795
Sunnyside	2, Vasquez	Jefferson	827
Valdez	4, Valdez	Las Animas	682
Connecticut	Town		
Allingtown	West Haven	New Haven	2,849
Attawaugan	Killingly	Windham	550
Augerville	North Haven	New Haven	1,023
Baltic	Sprague	New London	1,484
Beacon Falls	Beacon Falls	New Haven	1,271
Berlin	Berlin	Hartford	2,799

POPULATION OF UNINCORPORATED COMMUNITIES: 1940

Unincorporated Community	Minor Civil Division in which located	County	Population
Connecticut-Con.	Town		
Bethel	Bethel	Fairfield	3,380
Blue Hills	Bloomfield	Hartford	1,694
Broad Brook	East Windsor	Hartford	992
Canaan	North Canaan	Litchfield	1,215
Cheshire	Cheshire	New Haven	1,350
Chester	Chester	Middlesex	859
Clinton	Clinton	Middlesex	1,055
Collinsville	Canton	Hartford	1,381
Cromwell	Cromwell	Middlesex	1,965
Dayville	Killingly	Windham	715
Deep River	Saybrook	Middlesex	1,765
Devon	Milford	New Haven	6,726
East Berlin	Berlin	Hartford	531
East Brooklyn	Brooklyn	Windham	1,165
East Hampton	East Hampton	Middlesex	1,262
East Hartford	East Hartford	Hartford	15,547
East Haven	East Haven	New Haven	5,179
East Killingly	Killingly	Windham	560
Elmwood	West Hartford	Hartford	2,890
Enfield	Enfield	Hartford	552
Essex	Essex	Middlesex	1,010
Fairfield	Fairfield	Fairfield	17,548
Foxon	East Haven	New Haven	1,027
Georgetown	Redding, Weston, Wilton	Fairfield	1,241
Glastonbury	Glastonbury	Hartford	1,360
Glenville	Greenwich	Fairfield	593
Goodyear	Killingly	Windham	700
Greens Farms	Westport	Fairfield	754
Greenwich	Greenwich	Fairfield	28,056
Hamden	Hamden	New Haven	21,623
Hazardville	Enfield	Hartford	1,125
Ivoryton	Essex	Middlesex	761
Lakeville	Salisbury	Litchfield	1,309
Long Hill	Trumbull	Fairfield	1,897
Madison	Madison	New Haven	1,049
Manchester	Manchester	Hartford	21,200
Milford	Milford	New Haven	5,045
Milldale	Southington	Hartford	521
Momauguin	East Haven	New Haven	933
Montowese	North Haven	New Haven	897
Montville-Uncasville-Palmerton	Montville	New London	2,233
Moosup	Plainfield	Windham	2,872
Mystic	Stonington	New London	2,069
New Canaan	New Canaan	Fairfield	3,329
New Hartford-Pine Meadow	New Hartford	Litchfield	941
Newington	Newington	Hartford	4,326
New Milford	New Milford	Litchfield	2,103
Niantic	East Lyme	New London	986
Nichols	Trumbull	Fairfield	1,099
Noank	Groton	New London	905
Norfolk	Norfolk	Litchfield	937
Noroton Heights-Darien	Darien	Fairfield	5,900
North Grosvenor Dale	Thompson	Windham	2,138
North Haven	North Haven	New Haven	728
Norwich Town	Norwich	New London	1,772
Oakville	Watertown	Litchfield	4,299
Occum	Norwich	New London	636
Old Mystic	Groton, Stonington	New London	508
Pawcatuck	Stonington	New London	4,190
Plainfield	Plainfield	Windham	1,719
Plainville	Plainville	Hartford	6,294
Plantsville	Southington	Hartford	868
Plymouth	Plymouth	Litchfield	649
Pomfret	Pomfret	Windham	561
Poquonoc Bridge	Groton	New London	632
Poquonock	Windsor	Hartford	512
Portland	Portland	Middlesex	3,431
Quaker Hill	Waterford	New London	826
Ridgefield	Ridgefield	Fairfield	1,490
Rocky Hill	Rocky Hill	Hartford	1,857
Salisbury	Salisbury	Litchfield	716
Sandy Hook	Newtown	Fairfield	1,127
Saybrook	Old Saybrook	Middlesex	801
Seymour	Seymour	New Haven	5,387
Sharon	Sharon	Litchfield	682
Short Beach	Branford	New Haven	1,097
Somerville	Somers	Tolland	874
South Glastonbury	Glastonbury	Hartford	779
South Wilton	Wilton	Fairfield	540
Springdale-Belltown-Glenbrook	Stamford	Fairfield	8,600
Staffordville	Stafford	Tolland	533
Sterling	Sterling	Windham	555
Stony Creek	Branford	New Haven	576
Stratford	Stratford	Fairfield	20,127
Suffield	Suffield	Hartford	763
Taftville	Norwich	New London	3,615
Tariffville	Simsbury	Hartford	668
Terryville	Plymouth	Litchfield	4,230
Thomaston	Thomaston	Litchfield	3,114
Thompsonville	Enfield	Hartford	9,078
Warehouse Point	East Windsor, Enfield	Hartford	965
Washington Station	Washington	Litchfield	503
Watertown	Watertown	Litchfield	3,045
Wauregan	Plainfield	Windham	1,001
West Mystic	Groton	New London	1,875
Westport	Westport	Fairfield	3,825
Wethersfield	Wethersfield	Hartford	8,029
Wilson	Windsor	Hartford	2,109
Wilton	Wilton	Fairfield	507
Windsor	Windsor	Hartford	4,142
Windsor Locks	Windsor Locks	Hartford	3,785
Yalesville	Wallingford	New Haven	961
Yantic	Franklin, Norwich	New London	518
Delaware	Representative District		
Arden	6	New Castle	612
Ashley	7	New Castle	600
Bellemoor	7	New Castle	845
Belvidere	7	New Castle	592
Brack Ex	7	New Castle	543
Brookland Terrace	7	New Castle	874
Claymont	6	New Castle	3,736
Cranston Heights	7	New Castle	620
Elmhurst	7	New Castle	1,465
Hamilton Park	10	New Castle	640
Holloway Terrace	10	New Castle	644
Holly Oak	6	New Castle	1,010
Marshallton	8	New Castle	1,119
Minquadale	10	New Castle	896
Richardson Park	7	New Castle	1,532
Roselle	7	New Castle	856
Silverlew	7	New Castle	519
The Cedars	8	New Castle	545
Westover Hills	7	New Castle	635
Florida	Election Precinct		
Arlington	32, Arlington	Duval	749
Azure	35, Canal Point	Palm Beach	730
Bagdad	16, Bagdad	Santa Rosa	809
Bay Harbor	4, Bay Harbor	Bay	1,459
Bee City	39, South Bay	Palm Beach	602
Belmont Heights	58, 59	Hillsborough	2,836
Brewster	1, Brewster	Polk	744
Bristol	2, Bristol	Liberty	521
Brownsville	2 Kupfrians Park, 48	Escambia	2,979

POPULATION OF UNINCORPORATED COMMUNITIES: 1940

Unincorporated Community	Minor Civil Division in which located	County	Population
Florida--Con.	**Election Precinct**		
Canal Point	35, Canal Point	Palm Beach	1,935
Century	20 Flomaton, 22 Century	Escambia	1,623
Davie	16, Davie	Broward	627
De Leon Springs	4, De Leon Springs	Volusia	587
East Pensacola	35, East Pensacola	Escambia	1,162
Foley	10, Fenholloway	Taylor	1,103
Gary	58, 60	Hillsborough	3,527
Goulds	111, 112	Dade	920
Hobe Sound	5, Hobe Sound	Martin	554
Holopaw	9, Holopaw	Osceola	1,196
Hopewell	51	Hillsborough	831
Hosford	4, Hosford (Coe Mills)	Liberty	654
Immokalee	5, Immokalee	Collier	875
Lake Harbor	40, Ritta	Palm Beach	1,097
Mayport	33, Mayport	Duval	954
Melrose	14, Melrose	Alachua	619
	18	Putnam	
Midway	3, East Sanford	Seminole	866
Nocatee	10, Nocatee	De Soto	595
O'Brien	17, O'Brien	Suwannee	544
Ojus	1	Dade	1,176
Otter Creek	3, Otter Creek (Ellzey)	Levy	632
Palma Ceia-Sunset Park-Ballast Point	35, 36, 37, 38, 39	Hillsborough	10,478
Perrine-Rockdale	110	Dade	1,459
Pierce	35, Pierce	Polk	1,006
Ponce de Leon	8, Ponce de Leon	Holmes	562
Princeton	112	Dade	979
Redland	112	Dade	989
Riverview-River Hills-Beverly Hills	41	Duval	1,411
Ruskin	68	Hillsborough	983
Samoset	5 Manatee, 16 Oneco	Manatee	678
Shamrock	8, Shamrock	Dixie	2,530
Slater	25, Slater	Lee	503
Socrum	5, Kathleen	Polk	512
Sulphur Springs	42, 43, 44	Hillsborough	4,968
Sydney	54	Hillsborough	691
Thonotosassa	46	Hillsborough	515
Warrington	24 Careys Lane, 44 New Warrington	Escambia	2,150
Wasconnet	26	Duval	1,459
Waverly	32, Starr Lake	Polk	540
West Sanford	1, West Sanford	Seminole	611
White City	5, White City	St. Lucie	612
Zellwood	33, Zellwood	Orange	600
Georgia	**Militia District**		
Amsterdam	1005, Bells	Decatur	766
Aragon	1588, Aragon	Polk	1,224
Atco	822, Cartersville	Bartow	1,325
Bealwood	772, McCrary	Muscogee	4,793
Ben Hill	479, Bryants	Fulton	1,696
Berryton	925, Summerville	Chattooga	601
Bloomingdale	8	Chatham	543
Brookhaven	686, Cross Keys	De Kalb	1,591
Buckhead	722, Buckhead	Fulton	15,294
Chattahoochee-Bolton	1328, Collins	Fulton	3,890
Chicopee Mill	411, Gainesville	Hall	920
Constitution	1349, Mill	De Kalb	587
Cooks	469, Cooks	Fulton	4,767
East Griffin	1830, East Griffin	Spalding	1,388
East Newnan	646, Fifth	Coweta	905
Echota	849, Calhoun	Gordon	531
Egan	1332 East Point, 1589 Hapeville	Fulton	3,032
Elizabeth	898, Marietta	Cobb	1,309
Georgia--Con.	**Militia District**		
Emory	531, Decatur	De Kalb	4,605
Experiment-Rushton	1825 Experiment, 1065 Orrs	Spalding	4,518
Fair Oaks	898, Marietta	Cobb	529
Gainesville Cotton Mill	411, Gainesville	Hall	1,308
Grove Park	1511, Center Hill	Fulton	11,066
Habersham	1391, Falling Water	Habersham	696
Hardwick	321, Midway	Baldwin	2,373
Isle of Hope	5	Chatham	526
Lakewood Heights	530 Black Hall, 1348 South Bend	Fulton	7,149
Lindale	1562, Lindale	Floyd	3,420
McIntosh Mill Village	646, Fifth	Coweta	505
Martinez	125, Evens	Columbia	1,041
Milstead	1619, Milstead	Rockdale	1,017
Morrow	1189, Adamson	Clayton	767
New Cotton Mill	792, Canton	Cherokee	969
New Holland	411, Gainesville	Hall	1,986
Peachtree Hills	1362, Peachtree	Fulton	3,312
Phillipsburg	1314, Tifton	Tift	957
Port Wentworth	8	Chatham	1,381
St. Simon Island	25, Sea Islands	Glynn	1,600
Sandy Springs	1100, Oak Grove	Fulton	579
Scottdale	531 Decatur, 1327 Clarkston	De Kalb	1,999
Tatumville-Ditmersville	6	Chatham	741
Tucker	572, Browning	De Kalb	1,296
Unionville	1314, Tifton	Tift	688
Idaho	**Election Precinct**		
Fruitland	5 North Fruitland, 6 South Fruitland	Payette	518
Mace	Mace	Shoshone	608
Orchards	26 East Orchards, 27 West Orchards	Nez Perce	2,469
Potlatch	Potlatch	Latah	1,154
Illinois	**Township**		
Area East of Alton	Wood River	Madison	3,117
Beach-Dunes Park	Benton	Lake	822
Belmont	Lisle	Du Page	1,107
Centerville Station	Centreville	St. Clair	715
Fairmont	Lockport	Will	659
Fireworks Station	Centreville	St. Clair	3,774
Future City	Cache election precinct	Alexander	669
Harco	Brushy	Saline	585
Johnsburg	McHenry	McHenry	557
Lisle	Lisle	Du Page	552
Loves Park	Rockford	Winnebago	2,542
Maplewood	Centreville	St. Clair	1,675
Mounds State Park Place	Nameoki	Madison	609
Muddy	Harrisburg	Saline	515
National Plate District	Ottawa	La Salle	961
Norwood Park	Norwood Park	Cook	3,706
Oak Forest	Bremen	Cook	611
Ridgewood	Joliet	Will	3,247
Ringwood	McHenry	McHenry	540
Roscoe	Roscoe	Winnebago	556
Rosemont	Canteen	St. Clair	2,120
Signal Hill	Centreville	St. Clair	840
South Rockford Area	Rockford	Winnebago	4,304
South Streator	Reading	Livingston	1,185
Warrenville	Winfield	Du Page	1,229
West Kankakee	Kankakee	Kankakee	2,211

POPULATION OF UNINCORPORATED COMMUNITIES: 1940

Unincorporated Community	Minor Civil Division in which located	County	Population
Illinois--Con.	**Township**		
West Rockford Area	Rockford	Winnebago	575
Indiana	**Township**		
Ardmore	Portage	St. Joseph	937
Austin	Jennings	Scott	1,501
Ben Davis	Wayne	Marion	1,292
Blanford	Clinton	Vermillion	666
Bruceville	Washington	Knox	706
Brunswick	Hanover	Lake	795
Bunker Hill	Vincennes	Knox	792
Cedar Lake	Hanover	Lake	814
Chandler	Ohio	Warrick	622
Daleville	Salem	Delaware	993
Drexel Gardens	Wayne	Marion	1,057
Dubois	Harbison, Marion	Dubois	504
East Columbus	Columbus	Bartholomew	2,723
Edgewood	Perry	Marion	2,027
Edwardsport	Vigo	Knox	697
Fairland	Brandywine	Shelby	509
Freelandville	Widner	Knox	695
Freetown	Pershing	Jackson	723
Garyton	Portage	Porter	980
Harmony	Van Buren	Clay	562
Home Corner	Center	Grant	1,438
Mars Hill	Decatur, Wayne	Marion	2,700
Mecca	Wabash	Parke	645
Mickleyville	Wayne	Marion	2,297
Milroy	Anderson	Rush	590
Mulberry	Madison	Clinton	830
New Paris	Jackson	Elkhart	608
North Terre Haute	Otter Creek	Vigo	993
Riverside	Monroe	Madison	512
Russiaville	Honey Creek	Howard	715
St. Bernice	Helt	Vermillion	564
Sweetsers	Franklin	Grant	528
Taylorsville	Sugar Creek	Vigo	921
Utica	Utica	Clark	536
Waldron	Liberty	Shelby	529
Wanatah	Cass, Clinton	La Porte	650
Washington Place	Warren	Marion	520
Waynedale	Wayne	Allen	1,948
Iowa	**Township**		
Fort Des Moines	Bloomfield	Polk	5,158
Johnston Station	Webster	Polk	527
Lake Manawa	Lewis	Pottawattamie	660
Northwest Des Moines	Walnut	Polk	1,295
Norwoodville	Delaware	Polk	689
Pershing	Indiana	Marion	668
Kansas	**Township**		
Barker	Quindaro	Wyandotte	634
Franklin	Washington	Crawford	540
Lansing	Delaware	Leavenworth	733
Lyman	Soldier	Shawnee	610
Merriam	Shawnee	Johnson	1,238
Mission Hills	Mission	Johnson	729
Monrovia	Shawnee	Johnson	666
Oil Hill	El Dorado	Butler	501
Overland Park	Mission, Shawnee	Johnson	2,563
South Park	Shawnee	Johnson	753
Turner	Shawnee	Wyandotte	788
Welborn	Quindaro	Wyandotte	913
Westport Annex	Mission	Johnson	1,789

Unincorporated Community	Minor Civil Division in which located	County	Population
Kentucky	**Magisterial District**		
Aflex	6	Pike	522
Ages-Brookside	1	Harlan	1,577
Allais	4, Hazard	Perry	579
Allock	5, Masons Creek	Perry	998
Alva	5	Harlan	1,808
Anco	2	Knott	848
Arjay	2	Bell	890
Artemus	3	Knox	635
Audubon Park-Prestonia-Camp Taylor	2	Jefferson	7,522
Auxier	1	Floyd	707
Balkan	3	Bell	799
Baxter	1	Harlan	704
Beech Creek	2	Muhlenberg	1,477
Belcher	8	Pike	591
Belfry	6	Pike	1,413
Betsy Layne	4	Floyd	664
Bevier	1	Muhlenberg	571
Blanche	2	Bell	502
Blue Diamond-Harveyton	4, Hazard	Perry	2,964
Bonnyman	4, Hazard	Perry	687
Browder	2	Muhlenberg	717
Buechel	2	Jefferson	875
Bulan	4, Hazard	Perry	1,447
Calvert City	3	Marshall	706
Canada	6	Pike	1,135
Cannel City	1	Morgan	599
Carbon Glow	4	Letcher	640
Cawood	6	Harlan	2,463
Chavies	2, Campbell	Perry	886
Chevrolet	6	Harlan	962
Christopher	4, Hazard	Perry	600
Clark Hill	3, Olive Hill	Carter	541
Cleaton	1	Muhlenberg	767
Cold Springs	4, Cold Springs	Campbell	663
Coxton	1	Harlan	1,196
Crescent Springs	4	Kenton	953
Crummies	6	Harlan	705
Dolan	4, Hazard	Perry	1,321
Eastland	8	Mason	2,064
Estill-Glo	2	Floyd	1,209
Fairview-Westwood-Millseat	4, Lower Ashland	Boyd	3,416
Felder	3	Bell	558
Fonde	8	Bell	1,300
Fourseam	4, Hazard	Perry	562
Freeburn	7	Pike	1,281
Fullerton	4, Springville	Greenup	932
Gatliff	7	Whitley	1,210
Glomawr	4, Hazard	Perry	1,050
Grahan	4	Muhlenberg	1,063
Grahn	5, Pleasant Valley	Carter	679
Grays Knob	1	Harlan	602
Haldeman	3, Hogtown	Rowan	511
Hardburly	4, Hazard	Perry	1,412
Hardy	6	Pike	854
Harold	4	Floyd	694
Haymond-Potters Creek-Cromona	2	Letcher	1,823
Heidrick	1	Knox	520
Hemphill	2	Letcher	807
Highsplint-Benito-Clover Gap Mine Co.	2	Harlan	1,660
Hilton	4, Hazard	Perry	548

POPULATION OF UNINCORPORATED COMMUNITIES: 1940

Unincorporated Community	Minor Civil Division in which located	County	Population
Kentucky--Con.	Magisterial District		
Hima	1	Clay	649
Hitchins	1, Grayson	Carter	983
Huddy	6	Pike	602
Inez	1, Eden	Martin	547
Jeff	5, Masons Creek	Perry	769
Jellico	6	Whitley	667
Kenvir-Redbud	2	Harlan	3,271
Kettle Island	2	Bell	748
Kilday	2	Harlan	528
Kitts	1	Harlan	1,748
Krypton	2, Campbell	Perry	606
Liggett-Stanfield	1	Harlan	1,213
Ligon	3	Floyd	785
Lily	2	Laurel	515
Lonecak	2, 3	McCracken	868
Lothair	4, Hazard	Perry	2,022
Louellen-Black Bottom-Closplint-Cloversplint	2	Harlan	2,528
Lynch-Benham-Clutts-East Cumberland	3	Harlan	10,658
Lyndon	1	Jefferson	681
McAndrews	6	Pike	533
McDowell	3	Floyd	1,014
McVeigh	6	Pike	1,111
Majestic	7	Pike	528
Martwick	1	Muhlenberg	632
Mary Ellen-Coal Good	6	Harlan	717
Middletown	1	Jefferson	1,003
Millstone	1	Letcher	706
Molus	8	Harlan	743
Nelson	1	Muhlenberg	510
Nevisdale	7	Whitley	500
North Corbin	4	Laurel	1,104
Packard	7	Whitley	577
Parksville	2	Boyle	512
Pathfork	5	Harlan	711
St. Matthews	1	Jefferson	5,449
Silver Grove	5, Alexandria	Campbell	859
Smith Town	1	McCreary	964
South Portsmouth	4, Springville	Greenup	846
Staffordsville	1	Johnson	659
Stearns	1	McCreary	1,548
Stone	6	Pike	990
Thealka	1	Johnson	818
Tribbey	4, Hazard	Perry	622
Twila	7	Harlan	980
Verda	2	Harlan	2,169
Vicco	5, Masons Creek	Perry	645
Virgie	2	Pike	1,252
West Danville	3	Boyle	766
West Russell	7, Russell	Greenup	1,081
Whitley City	1	McCreary	1,180
Woodbine	3, 4	Whitley	628
Yancey	1	Harlan	1,122
Louisiana	Police Jury Ward	Parish	
Alco	6	Vernon	968
Ama	2	St. Charles	615
Ansley	3	Jackson	824
Arabi	1, 2	St. Bernard	1,982
Avery Island	9	Iberia	676
Barataria	6	Jefferson	796
Bawcomville	5	Ouachita	797
Bernard Terrace	9	East Baton Rouge	569
Boothville	5	Plaquemines	538
Bridgedale	8	Jefferson	575

Unincorporated Community	Minor Civil Division in which located	Parish	Population
Louisiana--Con.	Police Jury Ward		
Brownsville	5	Ouachita	1,221
Buras	10	Plaquemines	1,183
Cameron	3, Cameron	Cameron	697
Capital Heights	9	East Baton Rouge	1,253
Centerville	4	St. Mary	537
Chalmette	3, 4	St. Bernard	873
Charenton	1	St. Mary	639
Chauvin	7	Terrebonne	712
Clarks	4	Caldwell	1,980
College Town-University Hills	6	East Baton Rouge	554
Cotton Valley	2	Webster	1,199
Cullen	2	Webster	1,460
Delacroix	7	St. Bernard	785
Delphine Place	9	East Baton Rouge	623
Destrehan	5	St. Charles	878
Duchein Place	9	East Baton Rouge	1,069
Elizabeth	5	Allen	2,135
Empire	10	Plaquemines	558
Eola	10	Avoyelles	949
Evangeline	4	Acadia	891
Fisher	4	Sabine	854
Garden City	3	East Baton Rouge	1,855
Garyville	6	St. John the Baptist	2,045
Gibson	8	Terrebonne	622
Good Pine	3	La Salle	674
Gramercy	9	St. James	1,879
Grand Isle	6	Jefferson	648
Harvey	3, 4	Jefferson	3,615
Hollywood	3	East Baton Rouge	562
Iowa	8	Calcasieu	662
Istrouma	3	East Baton Rouge	3,679
Jewella	4	Caddo	652
Labadieville	5	Assumption	565
Lafitte	6	Jefferson	665
Laplace	4	St. John the Baptist	1,530
Le Moyen	7	St. Landry	516
Longleaf	4, Spring Hill	Rapides	842
Luling	2	St. Charles	1,336
Marrero	4	Jefferson	4,094
Metairie	8	Jefferson	2,892
Montegut	6	Terrebonne	588
Monte Sano-North Baton Rouge-Standard Heights	3	East Baton Rouge	2,159
Montz	3	St. Charles	645
Norco	3	St. Charles	1,529
Ogden Park	9	East Baton Rouge	670
Oil City	2	Caddo	1,447
Paincourtville	7	Assumption	554
Parkhurst	4	Caddo	582
Port Barrow	1	Ascension	929
Port Sulphur	9	Plaquemines	819
Rochelle	5	Grant	1,150
Rodessa	9	Caddo	1,605
St. Gabriel	4	Iberville	819
Sarepta	2	Webster	588
Scotlandville	3	East Baton Rouge	1,963

POPULATION OF UNINCORPORATED COMMUNITIES: 1940

Unincorporated Community	Minor Civil Division in which located	Parish	Population
Louisiana--Con.	**Police Jury Ward**		
Seymourville	2	Iberville	665
Shrewsbury	7, 8	Jefferson	2,845
Sorrento	10	Ascension	541
South Baton Rouge	6, 8	East Baton Rouge	9,415
Southport	7	Jefferson	1,266
Sterlington	1	Ouachita	860
Swartz	2	Ouachita	733
Triumph	10	Plaquemines	509
Union	4	St. James	640
University Gardens	6	East Baton Rouge	658
Urania	2	La Salle	1,016
Walkertown	4	Jefferson	635
Weeks Island	1, Patoutville	Iberia	1,250
Wilson Place	9	East Baton Rouge	544
Maine[1]	**Town**	**County**	
Alfred	Alfred	York	617
Anson	Anson	Somerset	824
Ashland	Ashland	Aroostook	554
Bar Harbor	Bar Harbor	Hancock	3,032
Berwick	Berwick	York	1,017
Bethel	Bethel	Oxford	905
Bingham	Bingham	Somerset	917
Boothbay Harbor	Boothbay Harbor	Lincoln	1,407
Bradley	Bradley	Penobscot	506
Bridgton Center	Bridgton	Cumberland	1,636
Brownville Junction	Brownville	Piscataquis	1,131
Bucksport	Bucksport	Hancock	1,413
Camden	Camden	Knox	3,133
Cape Elizabeth	Cape Elizabeth	Cumberland	1,172
Caribou	Caribou	Aroostook	5,193
Castine	Castine	Hancock	502
Chisholm	Jay	Franklin	1,305
Clinton	Clinton	Kennebec	531
Corinna	Corinna	Penobscot	629
Cornish	Cornish	York	528
Damariscotta	Damariscotta	Lincoln	667
Danforth	Danforth	Washington	813
Dexter	Dexter	Penobscot	2,873
Dixfield	Dixfield	Oxford	1,268
Dover-Foxcroft	Dover-Foxcroft	Piscataquis	2,922
East Millinocket	East Millinocket	Penobscot	1,663
Falmouth Foreside	Falmouth	Cumberland	531
Farmingdale	Farmingdale	Kennebec	586
Farmington	Farmington	Franklin	2,024
Fort Kent	Fort Kent	Aroostook	2,801
Freeport	Freeport	Cumberland	1,187
Fryeburg	Fryeburg	Oxford	785
Gorham	Gorham	Cumberland	1,104
Grand Isle	Grand Isle	Aroostook	724
Greenville-Greenville Junction	Greenville	Piscataquis	1,809
Guilford	Guilford	Piscataquis	1,395
Hartland	Hartland	Somerset	800
Houlton	Houlton	Aroostook	6,200
Howland	Howland	Penobscot	1,091
Island Falls	Island Falls	Aroostook	1,058
Jonesport	Jonesport	Washington	1,389
Keegan	Van Buren	Aroostook	832
Kennebunk	Kennebunk	York	2,093
Kennebunkport	Kennebunk, Kennebunkport	York	1,134
Kezar Falls	Hiram, Porter	Oxford	956
	Parsonsfield	York	
Kingfield	Kingfield	Franklin	712
Kittery	Kittery	York	2,516
Kittery Point	Kittery	York	955
Limestone	Limestone	Aroostook	864

Unincorporated Community	Minor Civil Division in which located	County	Population
Maine--Con.	**Town**		
Lincoln	Lincoln	Penobscot	2,479
Lisbon Falls	Lisbon	Androscoggin	2,209
Livermore Falls	Livermore Falls	Androscoggin	2,617
Lubec	Lubec	Washington	1,636
Machias	Machias	Washington	1,411
Madawaska	Madawaska	Aroostook	2,181
Mars Hill	Mars Hill	Aroostook	1,157
Mattawamkeag	Mattawamkeag	Penobscot	674
Mechanic Falls	Mechanic Falls	Androscoggin	1,622
Mexico	Mexico	Oxford	3,790
Milbridge	Milbridge	Washington	621
Milford	Milford	Penobscot	886
Millinocket	Millinocket	Penobscot	5,968
Milo-Derby	Milo	Piscataquis	2,176
Monson	Monson	Piscataquis	563
Newport	Newport	Penobscot	1,370
Norridgewock	Norridgewock	Somerset	616
North Anson	Anson	Somerset	576
North Berwick	North Berwick	York	969
Northeast Harbor	Mount Desert	Hancock	675
Norway	Norway	Oxford	2,733
Oakfield	Oakfield	Aroostook	667
Oakland	Oakland	Kennebec	1,586
Ogunquit	Wells	York	615
Old Orchard Beach	Old Orchard Beach	York	2,149
Orono	Orono	Penobscot	3,052
Oxford	Oxford	Oxford	619
Patten	Patten	Penobscot	1,007
Phillips	Phillips	Franklin	782
Pittsfield	Pittsfield	Somerset	2,578
Randolph	Randolph	Kennebec	1,501
Rangeley	Rangeley	Franklin	974
Richmond	Richmond	Sagadahoc	1,398
Rockport	Rockport	Knox	964
Sanford	Sanford	York	10,765
Sangerville	Sangerville	Piscataquis	660
Searsport	Searsport	Waldo	698
Sheridan	Ashland	Aroostook	551
Skowhegan	Skowhegan	Somerset	5,606
South Berwick	South Berwick	York	1,830
South Eliot	Eliot	York	943
South Paris	Paris	Oxford	2,191
Southwest Harbor	Southwest Harbor	Hancock	828
South Windham	Gorham, Windham	Cumberland	817
Springvale	Sanford	York	2,899
Stockholm	Stockholm	Aroostook	622
Stonington	Stonington	Hancock	714
Stratton	Eustis	Franklin	553
Strong	Strong	Franklin	597
Thomaston	Thomaston	Knox	1,569
Topsham	Topsham	Sagadahoc	1,189
Van Buren	Van Buren	Aroostook	3,570
Vanceboro	Vanceboro	Washington	612
Vinalhaven	Vinalhaven	Knox	1,085
Waldoboro	Waldoboro	Lincoln	833
Washburn	Washburn	Aroostook	951
West Paris	Paris	Oxford	670
Wilton	Wilton	Franklin	2,132
Winslow	Winslow	Kennebec	2,608
Winterport	Winterport	Waldo	688
Winthrop	Winthrop	Kennebec	1,424
Wiscasset	Wiscasset	Lincoln	578
Woodland	Baileyville	Washington	1,485
Yarmouth	Yarmouth	Cumberland	1,490
York Beach	York	York	605
York Village	York	York	862
Maryland	**Election District**		
Abingdon	1, Abingdon	Harford	1,119
Beltsville	1, Vansville	Prince Georges	909
Bengies	15	Baltimore	829

[1] Brunswick (population 7,003), Fairfield (population 3,420), Fort Fairfield (population 2,693), Madison (population 2,581) and Rumford Falls (population 8,447) are classified as urban by the Bureau of the Census and are published in Population Vol. I, 1940. Presque Isle village (population 5,456) is a part of the incorporated city of Presque Isle.

POPULATION OF UNINCORPORATED COMMUNITIES: 1940

Unincorporated Community	Minor Civil Division in which located	County	Population
Maryland--Con.	Election District		
Berwyn-Daniels Park-College Park	19 Riverdale, 21 Berwyn	Prince Georges	3,659
Bethesda-Chevy Chase	7, Bethesda	Montgomery	18,954
Bradbury Heights	6, Spalding	Prince Georges	991
Bradbury Park	6, Spalding	Prince Georges	525
Camp Springs	6 Spalding, 9 Surratts	Prince Georges	928
Catonsville	1	Baltimore	13,565
Cedar Heights	18, Seat Pleasant	Prince Georges	751
Chance	9, Tangier	Somerset	510
Chester	4, Kent Island	Queen Annes	699
Churchton	7	Anne Arundel	566
Eastport	2	Anne Arundel	3,699
East Riverdale	19, Riverdale	Prince Georges	1,424
Edgemere	15	Baltimore	5,698
Elk Ridge	1, Elk Ridge	Howard	1,541
Ellerslie	20, Ellerslie	Allegany	718
Ellicott City	1 2, Ellicott City	Baltimore Howard	2,682
Essex	15	Baltimore	4,999
Fairlawn-Dundalk-St. Helena	12	Baltimore	13,019
Fishing Creek	6, Hooper Island	Dorchester	544
Fruitland	8 Nutters, 16 Fruitland	Wicomico	846
Gambrills	4	Anne Arundel	555
Garrison	3	Baltimore	570
Germantown	2	Anne Arundel	1,494
Gilmore	27, Gilmore	Allegany	646
Glen Echo Heights	7, Bethesda	Montgomery	797
Grasonville	5, Queenstown	Queen Annes	987
Halethorpe-Arbutus	1, 13	Baltimore	9,773
Halfway	26, Halfway	Washington	1,576
Hanover	5	Anne Arundel	538
Hillside	18, Seat Pleasant	Prince Georges	1,605
Kempton	8, Ryons Glade	Garrett	639
Kenwood	14	Baltimore	4,771
Kreigbaum	20, Ellerslie	Allegany	602
Lanham	20, Lanham	Prince Georges	705
Lansdowne-Baltimore Highlands	13	Baltimore	3,934
Lawsonia	7, 8, 12	Somerset	1,745
Linthicum Heights-Shipley Heights-Ferndale Farms	5	Anne Arundel	3,304
Lutherville	3, 8, 9	Baltimore	1,253
Marbury	10, Marbury	Charles	634
Maryland Park	18, Seat Pleasant	Prince Georges	931
Maugansville	13, Conococheague	Washington	552
Middleborough	15	Baltimore	547
Nanticoke	12, Nanticoke	Wicomico	637
Narrows Park	29, La Vale	Allegany	718
Odenton	4	Anne Arundel	1,677
Perry Hall	11	Baltimore	897
Pikesville-Sudbrook	3	Baltimore	2,714
Pisgah	2 Hill Top, 10 Marbury	Charles	504
Pittsville	4, Pittsburg	Wicomico	813
Randallstown	2	Baltimore	1,035
Reisterstown	4	Baltimore	1,577
River Neck	15	Baltimore	1,127
Rogers Heights	2 Bladensburg, 19 Riverdale	Prince Georges	705
Roland Terrace	5	Anne Arundel	1,401
Rosedale-Rosedale Terrace-Chesaco Park	15	Baltimore	981
Savage	6, Guilford	Howard	1,008
Seabrook	20, Lanham	Prince Georges	535
Severna Park	3	Anne Arundel	1,465
Shady Side	7	Anne Arundel	749
Silver Hill	6, Spalding	Prince Georges	546
Silver Spring-Woodside	13, Wheaton	Montgomery	12,434
Sparrows Point	15	Baltimore	4,659
Stemmers Run	15	Baltimore	827
Suitland	6, Spalding	Prince Georges	1,169
Towson	9	Baltimore	10,606
West Annapolis	2	Anne Arundel	635
Woodlawn-Larchmont-Windsor Terrace	1, 2, 3	Baltimore	2,691
Massachusetts	Town		
Abington	Abington	Plymouth	1,454
Acushnet	Acushnet	Bristol	2,548
Agawam	Agawam	Hampden	2,000
Amesbury	Amesbury	Essex	7,854
Amherst	Amherst	Hampshire	3,497
Apponagansett	Dartmouth	Bristol	2,225
Arlington Heights-Arlington	Arlington	Middlesex	39,479
Ashland	Ashland	Middlesex	993
Assonet	Freetown	Bristol	630
Athol	Athol	Worcester	8,521
Attleborough Falls	North Attleborough	Bristol	1,073
Avon	Avon	Norfolk	745
Ayer	Ayer	Middlesex	2,347
Baldwinsville	Templeton	Worcester	1,240
Ballardvale	Andover	Essex	804
Barnstable	Barnstable	Barnstable	574
Barre	Barre	Worcester	1,115
Bedford	Bedford	Middlesex	1,306
Beechwood	Cohasset	Norfolk	505
Belmont	Belmont	Middlesex	25,158
Billerica Center	Billerica	Middlesex	644
Blackstone	Blackstone	Worcester	2,351
Bondsville	Palmer	Hampden	1,080
Bramanville	Millbury	Worcester	1,288
Bridgewater	Bridgewater	Plymouth	1,757
Brookfield	Brookfield	Worcester	943
Brookville	Holbrook	Norfolk	914
Buzzards Bay	Bourne	Barnstable	993
Canton Junction-Canton	Canton	Norfolk	2,771
Centerville	Barnstable	Barnstable	522
Chaffinville	Holden	Worcester	574
Chatham	Chatham	Barnstable	1,166
Chelmsford Center	Chelmsford	Middlesex	834
Cherry Valley	Leicester	Worcester	1,007
Cheshire	Cheshire	Berkshire	865
Clifton	Marblehead	Essex	2,920
Cliftondale-Pleasant Hills-Saugus	Saugus	Essex	11,386
Clinton	Clinton	Worcester	11,810
Cochituate	Wayland	Middlesex	952
Cohasset	Cohasset	Norfolk	1,243
Collinsville	Dracut	Middlesex	689
Concord	Concord	Middlesex	1,779
Concord Junction	Concord	Middlesex	1,153
Dalton	Dalton	Berkshire	3,018
Danversport-Danvers	Danvers	Essex	8,170
Deerfield	Deerfield	Franklin	522
Dennis Port	Dennis	Barnstable	753
Dighton	Dighton	Bristol	841
Dracut	Dracut	Middlesex	3,801
East Blackstone	Blackstone	Worcester	891
East Bridgewater	East Bridgewater	Plymouth	1,149
East Chelmsford	Chelmsford	Middlesex	715
East Dedham-Oakdale-Dedham	Dedham	Norfolk	10,679

POPULATION OF UNINCORPORATED COMMUNITIES: 1940

Unincorporated Community	Minor Civil Division in which located	County	Population
Massachusetts--Con.	Town		
East Douglas	Douglas	Worcester	1,804
Easthampton	Easthampton	Hampshire	8,409
East Lexington-Lexington	Lexington	Middlesex	5,153
East Longmeadow	East Longmeadow	Hampden	2,411
East Natick	Natick	Middlesex	715
East Pepperell	Pepperell	Middlesex	1,694
East Templeton	Templeton	Worcester	784
East Walpole	Walpole	Norfolk	1,601
East Wareham	Wareham	Plymouth	708
East Weymouth-Lovells Corner-Weymouth	Weymouth	Norfolk	15,893
Edgartown	Edgartown	Dukes	856
Falmouth	Falmouth	Barnstable	1,788
Farnumsville	Grafton	Worcester	878
Feeding Hills	Agawam	Hampden	1,443
Felchville-Natick	Natick	Middlesex	8,296
Fisherville	Grafton	Worcester	1,264
Fiskdale	Sturbridge	Worcester	537
Forge Village	Westford	Middlesex	1,194
Foxborough	Foxborough	Norfolk	2,284
Franklin	Franklin	Norfolk	4,725
Frye Village-Andover	Andover	Essex	7,200
Gardners Neck	Swansea	Bristol	1,674
Globe-Southbridge	Southbridge	Worcester	14,043
Grafton Center	Grafton	Worcester	762
Graniteville	Westford	Middlesex	907
Great Barrington	Great Barrington	Berkshire	2,774
Greenfield	Greenfield	Franklin	12,472
Greenwood-Wakefield Park-Wakefield	Wakefield	Middlesex	12,671
Groton	Groton	Middlesex	1,019
Hanson	Hanson	Plymouth	567
Harwich Port	Harwich	Barnstable	522
Hatfield	Hatfield	Hampshire	1,564
Highlands-Reading	Reading	Middlesex	7,748
Hinsdale	Hinsdale	Berkshire	828
Holbrook	Holbrook	Norfolk	1,285
Holliston	Holliston	Middlesex	1,264
Hopedale	Hopedale	Worcester	1,793
Hopkinton	Hopkinton	Middlesex	1,540
Housatonic	Great Barrington	Berkshire	1,061
Hudson	Hudson	Middlesex	7,190
Hyannis	Barnstable	Barnstable	3,392
Indian Orchard-Ludlow	Ludlow, Wilbraham	Hampden	6,252
Ipswich	Ipswich	Essex	5,070
Islington	Westwood	Norfolk	687
Kenberma	Hull	Plymouth	567
Lancaster Center	Lancaster	Worcester	513
Lee	Lee	Berkshire	1,510
Leicester Center	Leicester	Worcester	1,008
Lenox	Lenox	Berkshire	1,275
Lenoxdale	Lenox	Berkshire	562
Linwood	Northbridge	Worcester	854
Longmeadow	Longmeadow	Hampden	4,489
Lower Mills-East Milton-Milton	Milton	Norfolk	16,769
Lower Plain-Hingham	Hingham	Plymouth	3,278
Manchaug	Sutton	Worcester	867
Manchester	Manchester	Essex	2,033
Mansfield	Mansfield	Bristol	4,312
Marblehead	Marblehead	Essex	7,106
Mattapoisett	Mattapoisett	Plymouth	727
Maynard	Maynard	Middlesex	6,087
Mechanicsville	Bellingham	Norfolk	1,333
Medfield	Medfield	Norfolk	774
Medway	Medway	Norfolk	1,242
Merino Village	Dudley	Worcester	3,256
Merrimac	Merrimac	Essex	1,448
Methuen	Methuen	Essex	16,942
Middleborough	Middleborough	Plymouth	5,072
Milford	Milford	Worcester	11,841
Millbury	Millbury	Worcester	2,062
Millers Falls	Erving, Montague	Franklin	1,313
Millville	Millville	Worcester	933
Mittineague-West Springfield	West Springfield	Hampden	14,037
Nahant	Nahant	Essex	1,835
Nantasket Beach	Hull	Plymouth	1,092
Nantucket	Nantucket	Nantucket	2,473
Needham	Needham	Norfolk	8,312
North Abington	Abington	Plymouth	2,044
North Amherst	Amherst	Hampshire	885
North Andover	North Andover	Essex	5,335
North Attleborough	North Attleborough	Bristol	4,971
North Billerica	Billerica	Middlesex	1,571
North Brookfield	North Brookfield	Worcester	2,402
North Chelmsford	Chelmsford	Middlesex	1,765
North Dartmouth	Dartmouth	Bristol	1,936
North Dighton	Dighton	Bristol	1,181
North Easton	Easton	Bristol	1,895
North Grafton	Grafton	Worcester	1,062
North Lexington	Lexington	Middlesex	896
North Scituate	Scituate	Plymouth	669
North Uxbridge-Uxbridge	Uxbridge	Worcester	3,804
North Wilbraham	Wilbraham	Hampden	755
Norwood	Norwood	Norfolk	12,039
Oak Bluffs	Oak Bluffs	Dukes	1,279
Onset	Wareham	Plymouth	1,287
Orange	Orange	Franklin	4,093
Osterville	Barnstable	Barnstable	841
Oxford	Oxford	Worcester	1,601
Oxford-Fairhaven	Fairhaven	Bristol	8,854
Pigeon Cove-Rockport	Rockport	Essex	2,736
Pinehurst	Billerica	Middlesex	1,277
Plymouth	Plymouth	Plymouth	9,815
Provincetown	Provincetown	Barnstable	3,551
Randolph	Randolph	Norfolk	2,955
Renfrew-Adams	Adams	Berkshire	10,079
Rochdale	Leicester	Worcester	936
Rockdale	Northbridge	Worcester	2,042
Rockland	Rockland	Plymouth	4,388
Rowley	Rowley	Essex	1,012
Sagamore	Bourne	Barnstable	938
Sandwich	Sandwich	Barnstable	748
Saxonville	Framingham	Middlesex	1,127
Scituate	Scituate	Plymouth	919
Seekonk	Seekonk	Bristol	595
Sharon	Sharon	Norfolk	1,599
Sheffield	Sheffield	Berkshire	609
Shelburne Falls	Buckland, Shelburne	Franklin	1,667
Shirley Village	Shirley	Middlesex	1,095
Shrewsbury	Shrewsbury	Worcester	1,153
Somerset	Somerset	Bristol	3,294
South Acton	Acton	Middlesex	726
South Barre	Barre	Worcester	1,237
South Billerica	Billerica	Middlesex	860
South Braintree-East Braintree-Braintree	Braintree	Norfolk	10,784
South Dartmouth	Dartmouth	Bristol	1,272
South Deerfield	Deerfield	Franklin	977
South Framingham-Framingham Center	Framingham	Middlesex	15,756
South Hadley	South Hadley	Hampshire	1,060
South Hadley Falls	South Hadley	Hampshire	2,930
South Hamilton	Hamilton	Essex	812
South Hingham	Hingham	Plymouth	545
South Lancaster	Lancaster	Worcester	1,011
South Natick	Natick	Middlesex	931
South Weymouth	Weymouth	Norfolk	2,721

POPULATION OF UNINCORPORATED COMMUNITIES: 1940

Unincorporated Community	Minor Civil Division in which located	County	Population
Massachusetts--Con.	**Town**		
South Yarmouth	Yarmouth	Barnstable	525
Spencer	Spencer	Worcester	5,100
Stoneham	Stoneham	Middlesex	6,554
Stoneville	Auburn	Worcester	2,904
Stoughton	Stoughton	Norfolk	4,252
Sturbridge	Sturbridge	Worcester	1,063
Swampscott	Swampscott	Essex	10,482
Symmes Corner-Winchester	Winchester	Middlesex	14,463
Templeton	Templeton	Worcester	639
Tennyville-Palmer	Palmer	Hampden	2,783
Thorndike	Palmer	Hampden	1,167
Three Rivers	Palmer	Hampden	2,595
Townsend Center	Townsend	Middlesex	762
Turners Falls	Montague	Franklin	4,881
Upton	Upton	Worcester	1,122
Vineyard Haven-Tisbury	Tisbury	Dukes	1,421
Walpole	Walpole	Norfolk	1,815
Ware	Ware	Hampshire	6,065
Wareham	Wareham	Plymouth	581
Wareham Center	Wareham	Plymouth	649
Warren	Warren	Worcester	1,482
Waterville	Winchendon	Worcester	643
Webster	Webster	Worcester	10,365
Wellesley Hills-Wellesley	Wellesley	Norfolk	12,167
West Acton	Acton	Middlesex	883
West Auburn	Auburn	Worcester	689
West Barnstable	Barnstable	Barnstable	556
West Billerica	Billerica	Middlesex	574
Westborough	Westborough	Worcester	2,864
West Boylston	West Boylston	Worcester	827
West Bridgewater	West Bridgewater	Plymouth	697
West Hanover	Hanover	Plymouth	626
Westlands	Chelmsford	Middlesex	1,063
West Medway	Medway	Norfolk	938
Weston	Weston	Middlesex	635
West Upton	Upton	Worcester	691
West Warren	Warren	Worcester	916
Westwood	Westwood	Norfolk	848
West Yarmouth	Yarmouth	Barnstable	772
White City	Shrewsbury	Worcester	1,951
Whitinsville	Northbridge	Worcester	5,068
Whitman	Whitman	Plymouth	4,133
Wilkinsonville	Grafton, Sutton	Worcester	564
Williamstown	Williamstown	Berkshire	1,779
Winchendon	Winchendon	Worcester	3,454
Woodlawn	South Hadley	Hampshire	1,179
Woods Hole	Falmouth	Barnstable	549
Wrentham	Wrentham	Norfolk	1,147
Michigan	**Township**		
Allenville-Moran	Brevoort	Mackinac	556
Antrim	Mancelona	Antrim	610
Atlantic	Adams	Houghton	812
Auburn	Williams	Bay	551
Auburn Heights	Pontiac	Oakland	1,809
Baltic	Adams	Houghton	584
Bay Port	Fairhaven	Huron	588
Benton Heights	Benton	Berrien	2,493
Big Bay	Powell	Marquette	541
Big Beaver	Troy	Oakland	928
Birch Run	Birch Run	Saginaw	519
Carrollton	Carrollton	Saginaw	2,984
Channing	Sagola	Dickinson	683
Chassell	Chassell	Houghton	636
Clarenceville	Farmington	Oakland	1,535
Comstock	Comstock	Kalamazoo	1,774
Comstock Park	Alpine, Plainfield	Kent	898
Dodgeville	Portage	Houghton	536
Michigan--Con.	**Township**		
Dollar Bay	Osceola	Houghton	713
Drayton Plains	Waterford	Oakland	1,603
East Grand Blvd	Genesee	Genesee	511
East Kingsford-Skidmore	Breitung	Dickinson	1,429
Elmcrest	Genesee	Genesee	754
Eloise	Nankin	Wayne	1,233
Ewen	McMillan	Ontonagon	537
Fair Plain	Benton, St. Joseph	Berrien	1,760
Ferrysburg	Spring Lake	Ottawa	611
Five Points	Livonia, Redford	Wayne	3,937
Franklin-Lower Pewabic	Franklin, Quincy	Houghton	1,099
Freeland	Tittabawassee	Saginaw	535
Galewood-Burlingame	Wyoming	Kent	6,595
Gibraltar	Brownstown	Wayne	613
Godwin Heights	Paris, Wyoming	Kent	4,550
Grand Marais	Burt	Alger	535
Gwinn	Forsyth	Marquette	918
Haslett-Lake Lansing	Meridian	Ingham	1,024
Hazel Park	Royal Oak	Oakland	15,380[1]
Hemlock	Richland	Saginaw	558
Hermansville	Meyer	Menominee	874
Holt	Delhi	Ingham	1,818
Home Acres-Kelloggsville	Paris, Wyoming	Kent	3,968
Hubbell-Tamarack Mills	Osceola, Torch Lake	Houghton	2,029
Huron Heights	Waterford	Oakland	2,705
Hurontown	Portage	Houghton	653
Ida	Ida, Raisinville	Monroe	500
Ivan Rest	Wyoming	Kent	999
Kearsarge-Wolverine	Calumet	Houghton	757
Keego Harbor	West Bloomfield	Oakland	2,554
Level Park	Bedford	Calhoun	796
Marenisco	Marenisco	Gogebic	866
Mass	Greenland	Ontonagon	522
Michigan Center	Leoni	Jackson	2,407
Millwood	Kalamazoo	Kalamazoo	2,585
Mohawk-Fulton	Allouez	Keweenaw	1,583
Nahma	Nahma	Delta	592
New Boston	Huron	Wayne	591
North Lake	Ishpeming	Marquette	653
North Park	Grand Rapids, Plainfield	Kent	1,931
Oak Hill	Filer	Manistee	597
Oakwood	Kalamazoo	Kalamazoo	2,091
Painesdale	Adams	Houghton	1,865
Palmer	Richmond	Marquette	853
Platt	Pittsfield	Washtenaw	717
Quinnesec	Breitung	Dickinson	540
Ramsay-Anvil	Bessemer	Gogebic	1,618
Rapid River	Masonville	Delta	654
Recreation Park	Kalamazoo	Kalamazoo	1,013
Republic	Republic	Marquette	886
Ripley	Franklin	Houghton	505
Romulus	Romulus	Wayne	815
Sherwood Park	Kalamazoo	Kalamazoo	2,040
Shields	Thomas	Saginaw	703
Southland-Woodland	Summit	Jackson	1,648
South Rockwood	Berlin	Monroe	566
South Westnedge	Kalamazoo	Kalamazoo	2,265
Swartz Creek	Clayton, Gaines	Genesee	901
Taylor Center	Taylor	Wayne	1,500
Taylor Park	Kalamazoo	Kalamazoo	1,524
Trimountain	Adams	Houghton	722
Vandercook Lake	Summit	Jackson	2,351
Van Dyke	Warren	Macomb	9,513
Vulcan	Norway	Dickinson	873
Watersmeet	Watersmeet	Gogebic	537
Wells	Wells	Delta	793
West Saginaw (Sand Hill)	Saginaw	Saginaw	625

[1] Special Census, March 30, 1942.

POPULATION OF UNINCORPORATED COMMUNITIES: 1940

Unincorporated Community	Minor Civil Division in which located	County	Population
Michigan--Con.	**Township**		
Whitmore Lake	Northfield	Washtenaw	573
Wyoming Park-Beverly	Wyoming	Kent	2,763
Zilwaukee	Zilwaukee	Saginaw	1,037
Minnesota	**Township**		
Arnold	Rice Lake	St. Louis	670
Bald Eagle	White Bear	Ramsey	763
Kelly Lake	Stuntz	St. Louis	664
Parkville	Nichols	St. Louis	563
Rose Hill	Rose	Ramsey	943
Soudan	Breitung	St. Louis	972
White Earth	White Earth	Becker	763
Mississippi	**Beat**		
Beaumont	4	Perry	702
Bucatunna	1	Wayne	520
Escatawpa	2	Jackson	855
Fernwood	2	Pike	736
Foxworth	3	Marion	785
Handsboro	2, Gulfport	Harrison	999
Kreole	2	Jackson	830
McAfee	2	Leake	556
Marion	1	Lauderdale	507
Mississippi City	2, Gulfport	Harrison	1,303
New Augusta	1	Perry	502
Palmer	3	Forrest	553
Petal	2	Forrest	1,108
Quentin	4	Franklin	500
Scott	2	Bolivar	518
Seymour-D'Iberville	1, Biloxi	Harrison	682
Stonewall	3, Enterprise	Clarke	1,061
Willis Heights	3	Lee	689
Missouri	**Township**		
Broadlands	Washington	Jackson	2,122
Cantwell	Randolph	St. Francois	779
Cedar City	Summit	Callaway	589
Desloge	Randolph	St. Francois	2,391
Doe Run	Pendleton	St. Francois	605
Esther	St. Francois	St. Francois	1,047
Gashland	Gallatin	Clay	728
Gravois	Gravois, Lemay	St. Louis	6,498
Herculaneum	Joachim	Jefferson	1,700
Industrial City	Washington	Buchanan	1,656
Inter City District	Blue	Jackson	18,828
Jennings	St. Ferdinand	St. Louis	9,867
Kinloch Park	St. Ferdinand	St. Louis	3,393
Leadwood	Randolph	St. Francois	1,738
Linden	Gallatin	Clay	519
Luxemburg	Lemay	St. Louis	10,686
Manchester	Bonhomme	St. Louis	577
Marlborough-Dodson	Washington	Jackson	3,837
Marvin Park	St. Ferdinand	St. Louis	1,193
Maryland Heights	Normandy, St. Ferdinand	St. Louis	991
Meacham Park	Bonhomme, Gravois	St. Louis	1,303
Oakwood	Mason Clay	Marion Ralls	739
Pine Lawn	Normandy	St. Louis	5,348
Prospect Hill	St. Ferdinand	St. Louis	541
Raytown	Brooking	Jackson	1,293
Riverview Gardens	St. Ferdinand	St. Louis	1,672
Robertson	St. Ferdinand	St. Louis	549
St. Johns Station	Normandy	St. Louis	1,928
Southeast Independence	Blue	Jackson	3,143
Vinita Park	Normandy	St. Louis	673
Waldo	Washington	Jackson	1,418
Wellston	Normandy	St. Louis	12,268
Montana	**School District**		
Black Eagle	1, Great Falls	Cascade	1,126
Broadus	79, Broadus	Powder River	571
Centerville	Election precincts 3, 6, 8, 10	Silver Bow	2,593
Fort Peck	21, South Galpin	Valley	1,816
Gardiner	7, Gardiner	Park	602
Jordan	1, Jordan	Garfield	677
Klein	12, Klein	Musselshell	638
New Deal	21, South Galpin	Valley	571
Somers	Flathead township	Flathead	528
Wheeler	6, West Galpin	Valley	850
Nebraska	**Election Precinct**		
East Omaha	East Omaha	Douglas	2,262
Homestead	Douglas	Douglas	3,688
West Benson	Benson, McArdle	Douglas	1,887
Nevada	**Township**		
Battle Mountain	Argenta	Lander	767
Boulder City	1, Nelson	Clark	2,600
Caliente	Caliente	Lincoln	1,090
East Ely	1, Ely	White Pine	873
Eureka	Eureka	Eureka	543
Gardnerville	East Fork	Douglas	536
Goldfield	Judicial district 1, Goldfield	Esmeralda	530
Hawthorne	Hawthorne	Mineral	920
Kimberly	1, Ely	White Pine	507
McGill	1, Ely	White Pine	2,505
North Las Vegas	5, Las Vegas	Clark	924
Overton	8, Overton	Clark	529
Pioche	Pioche	Lincoln	1,267
Rio Tinto	2	Elko	517
Ruth	1, Ely	White Pine	1,922
Tonopah	Tonopah	Nye	1,703
Virginia City	Virginia City	Storey	952
New Hampshire	**Town**		
Antrim	Antrim	Hillsborough	619
Ashland	Ashland	Grafton	1,135
Bristol	Bristol	Grafton	1,219
Cascade	Gorham	Coös	700
Center Ossipee	Ossipee	Carroll	554
Charlestown	Charlestown	Sullivan	1,179
Claremont	Claremont	Sullivan	10,101
Colebrook	Colebrook	Coös	1,281
Contoocook	Hopkinton	Merrimack	602
Conway	Conway	Carroll	1,084
Durham	Durham	Strafford	928
East Jaffrey	Jaffrey	Cheshire	2,177
Enfield	Enfield	Grafton	766
Epping	Epping	Rockingham	888
Exeter	Exeter	Rockingham	4,459
Farmington	Farmington	Strafford	2,422
Goffstown	Goffstown	Hillsborough	943
Gorham	Gorham	Coos	1,537
Greenville	Greenville, New Ipswich	Hillsborough	1,001
Groveton	Northumberland	Coös	1,804
Hampton	Hampton	Rockingham	1,102
Hanover	Hanover	Grafton	2,267
Henniker	Henniker	Merrimack	737
Hillsborough	Hillsborough	Hillsborough	1,527
Hinsdale	Hinsdale	Cheshire	1,191
Hudson	Hudson	Hillsborough	1,786
Lancaster	Lancaster	Coös	2,089
Lebanon	Lebanon	Grafton	4,911
Lincoln	Lincoln	Grafton	1,163
Lisbon	Lisbon	Grafton	1,197

POPULATION OF UNINCORPORATED COMMUNITIES: 1940

Unincorporated Community	Minor Civil Division in which located	County	Population
New Hampshire--Con.	**Town**		
Littleton	Littleton	Grafton	3,687
Marlborough	Marlborough	Cheshire	1,035
Meredith	Meredith	Belknap	1,241
Milford	Milford	Hillsborough	2,695
Milton	Milton	Strafford	753
Newmarket	Newmarket	Rockingham	2,291
Newport	Newport	Sullivan	3,333
North Conway	Conway	Carroll	1,053
Northfield	Northfield	Merrimack	967
North Stratford	Stratford	Coös	560
North Walpole	Walpole	Cheshire	997
Peterborough	Peterborough	Hillsborough	1,356
Pinardsville	Goffstown	Hillsborough	1,010
Pittsfield	Pittsfield	Merrimack	1,463
Plaistow	Plaistow	Rockingham	842
Plymouth	Plymouth	Grafton	1,881
Raymond	Raymond	Rockingham	598
Salem Depot	Salem	Rockingham	1,226
Salmon Falls	Rollinsford	Strafford	835
Sanbornville	Wakefield	Carroll	536
Sunapee	Sunapee	Sullivan	746
Suncook	Allenstown, Pembroke	Merrimack	3,356
Tilton	Tilton	Belknap	1,145
Troy	Troy	Cheshire	985
West Derry-Derry	Derry	Rockingham	4,062
West Lebanon	Lebanon	Grafton	1,541
West Swanzey	Swanzey	Cheshire	776
Whitefield	Whitefield	Coös	1,053
Wilton	Milford, Wilton	Hillsborough	1,206
Winchester	Winchester	Cheshire	969
Wolfeboro	Wolfeboro	Carroll	1,824
Woodsville	Haverhill	Grafton	1,722
New Jersey	**Township**		
Alloway	Alloway	Salem	517
Almonesson	Deptford	Gloucester	504
Annandale	Clinton	Hunterdon	551
Ashland	Delaware, Voorhees	Camden	973
Atco	Waterford	Camden	1,308
Avenel-Colonia-Iselin	Woodbridge	Middlesex	5,249
Barnegat	Union	Ocean	881
Barnsboro	Mantua	Gloucester	611
Basking Ridge	Bernards	Somerset	1,778
Bedines Corner	North Brunswick	Middlesex	2,106
Belford-East Keansburg-Port Monmouth	Middletown	Monmouth	3,430
Berkeley Heights	New Providence	Union	1,146
Blackwood	Gloucester	Camden	1,113
Blackwood Terrace	Deptford	Gloucester	520
Blairstown	Blairstown	Warren	603
Blenheim	Gloucester	Camden	757
Bradley Park-West Grove-Whitesville	Neptune	Monmouth	6,117
Bridgeport	Logan	Gloucester	630
Browns Mills	Pemberton	Burlington	563
Budd Lake	Mount Olive	Morris	921
Cape May Court House	Middle	Cape May	1,008
Carneys Point	Upper Penns Neck	Salem	2,372
Cedar Knolls	Hanover	Morris	881
Cedarville	Lawrence	Cumberland	912
Cheesequake	Madison	Middlesex	592
Clarksboro	East Greenwich	Gloucester	627
Cliffwood	Matawan	Monmouth	596
Cold Spring	Lower	Cape May	548
Collinsville-Fairchild Estate	Morris	Morris	2,210
Colonial Manor	Deptford, West Deptford	Gloucester	897
New Jersey--Con.	**Township**		
Columbus	Mansfield	Burlington	595
Cranbury	Cranbury	Middlesex	733
Deep Water	Lower Penns Neck	Salem	798
Delair-Delair Park	Pennsauken	Camden	2,520
Delanco	Delanco	Burlington	2,207
Delaware Gardens-Amon Heights-North Merchantville-Merchantville Park	Pennsauken	Camden	13,093
Denville	Denville	Morris	1,887
Dividing Creek	Downe	Cumberland	580
East Riverton	Cinnaminson	Burlington	849
Edgewater Park	Burlington, Edgewater Park	Burlington	501
Elwood	Mullica	Atlantic	573
Fairview	Middletown	Monmouth	521
Florence-Roebling	Florence	Burlington	6,718
Fords-Hopelawn-Keasbey	Woodbridge	Middlesex	7,598
Forked River	Lacey	Ocean	582
Franklinville	Franklin	Gloucester	747
Germania	Galloway	Atlantic	844
Gibbstown	Greenwich	Gloucester	2,060
Glendora	Gloucester	Camden	1,270
Grenloch	Gloucester Washington	Camden Gloucester	559
Hanover	East Hanover	Morris	619
Hudson Heights	North Bergen	Hudson	1,190
Huntington	Pohatcong	Warren	721
Kenvil	Roxbury	Morris	902
Kingston	South Brunswick Franklin	Middlesex Somerset	541
Lake Hiawatha	Parsippany-Troy Hills	Morris	690
Lakewood	Lakewood	Ocean	6,748
Lawrence Harbor	Madison	Middlesex	967
Lawrenceville-Slackwood-Lawrencetonia	Lawrence	Mercer	5,387
Lenola	Moorestown	Burlington	1,654
Leonardo-Navesink	Middletown	Monmouth	2,223
Lindeneau-Piscataway	Raritan	Middlesex	4,348
Little Falls-Singac	Little Falls	Passaic	4,664
Livingston-Northfield	Livingston	Essex	3,625
Mahwah-Cragmere	Hohokus	Bergen	2,471
Manahawkin	Stafford	Ocean	732
Mantua	Mantua	Gloucester	717
Mantua Terrace	Deptford, West Deptford	Gloucester	677
Maple Shade	Chester	Burlington	5,472
Marlton	Evesham	Burlington	511
Mays Landing	Hamilton	Atlantic	1,452
Medford	Medford	Burlington	1,238
Millington	Passaic	Morris	643
Mine Hill	Mine Hill	Morris	998
Mizpah	Hamilton	Atlantic	666
Montville	Montville	Morris	837
Moorestown	Moorestown	Burlington	5,364
Mountain View	Wayne	Passaic	2,008
Mount Holly	Mount Holly	Burlington	6,831
Mount Royal	East Greenwich	Gloucester	582
Mount Tabor	Parsippany-Troy Hills	Morris	678
Mullica Hill	Harrison	Gloucester	680
New Durham	North Bergen	Hudson	5,583
New Egypt	Plumsted	Ocean	771
New Market	Piscataway	Middlesex	4,512
Newport	Downe	Cumberland	802
North Berlin	Berlin	Camden	1,000
North East Garfield	Saddle River	Bergen	2,516
North Princeton	Princeton	Mercer	1,506

POPULATION OF UNINCORPORATED COMMUNITIES: 1940

Unincorporated Community	Minor Civil Division in which located	County	Population
New Jersey--Con.	**Township**		
Northwest Trenton	Ewing	Mercer	7,546
Oakhurst	Ocean	Monmouth	1,728
Ocean Grove	Neptune	Monmouth	2,862
Old Bridge	East Brunswick, Madison	Middlesex	1,302
Packanack Lake	Wayne	Passaic	892
Pedricktown	Oldmans	Salem	513
Pennsauken-East Pennsauken-Jordantown	Pennsauken	Camden	1,908
Pennsville	Lower Penns Neck	Salem	1,864
Pequannock	Pequannock	Morris	1,585
Pleasant Plains	Dover	Ocean	774
Pompton Plains	Pequannock	Morris	1,273
Port Morris	Roxbury	Morris	740
Port Norris	Commercial	Cumberland	1,823
Port Reading	Woodbridge	Middlesex	2,055
Quinton	Quinton	Salem	567
Riverside Park	Delran	Burlington	630
Rosenhayn	Deerfield	Cumberland	685
Scotch Plains	Scotch Plains	Union	4,229
Sewaren	Woodbridge	Middlesex	1,284
Southeast Metuchen	Raritan	Middlesex	2,925
South Egg Harbor	Galloway	Atlantic	520
South Hackensack	South Hackensack	Bergen	1,138
South Merchantville	Delaware	Camden	2,295
South Vineland	Landis	Cumberland	644
Springfield	Springfield	Union	3,087
Springside	Burlington	Burlington	658
Stewartsville	Greenwich	Warren	747
Stirling	Passaic	Morris	1,293
Succasunna	Roxbury	Morris	1,397
Thorofare	West Deptford	Gloucester	678
Toms River	Dover	Ocean	1,966
Towaco	Montville	Morris	998
Trenton Suburbs, East	Hamilton	Mercer	27,645
Vauxhall-Unionville-Townley	Union	Union	24,613
Vincentown	Southampton	Burlington	545
Wanamassa	Ocean	Monmouth	1,141
Wayne	Wayne	Passaic	625
West Belmar	Wall	Monmouth	1,380
West Collingswood	Haddon	Camden	953
Westmont	Haddon	Camden	8,170
West New Brunswick	Franklin	Somerset	2,721
West Trenton	Ewing	Mercer	602
Whippany	Hanover	Morris	1,325
Whitehouse Station	Readington	Hunterdon	519
White Oak Ridge-Millburn	Millburn	Essex	11,309
Williamstown	Monroe	Gloucester	1,740
Winslow	Winslow	Camden	800
Woodbridge	Woodbridge	Middlesex	8,587
Woodbury Park	Deptford	Gloucester	856
New Mexico	**Election Precinct**		
Alameda	3, Alameda	Bernalillo	1,233
Anthony	18, Anthony; Justice precinct 6	Dona Ana Co., New Mexico; El Paso Co., Texas	1,018
Arroyo Hondo	6, Arroyo Hondo	Taos	541
Arroyo Seco	5, Arroyo Seco	Taos	727
Bernalillo	23 Bernalillo, 24 Bernalillo	Sandoval	2,943
Bloomfield	6, Bloomfield	San Juan	619
Central	1, Central	Grant	1,764
Cerrillos	7, Cerrillos	Santa Fe	660
Chama	19, Chama	Rio Arriba	919
Costilla	12, Costilla	Taos	971
Cuba	6, Cuba	Sandoval	733
El Rito	10, El Rito	Rio Arriba	707

Unincorporated Community	Minor Civil Division in which located	County	Population
New Mexico--Con.	**Election Precinct**		
Grants	23, Grants	Valencia	1,487
Hurley	12, Hurley	Grant	1,784
Isleta	6, Los Padillas	Bernalillo	804
Jarales	3, Jarales	Valencia	1,030
Jemez	19, Vallecitos	Sandoval	740
La Mesa	8, La Mesa	Dona Ana	601
Lydon-Velarde	25, Velarde	Rio Arriba	885
Mesilla	4, 5	Dona Ana	1,170
Nambe	22, Nambe	Santa Fe	879
Old Albuquerque	13, Old Albuquerque	Bernalillo	1,119
Paguate	6, Seboyeta	Valencia	520
Park View-Brazos	18, Park View	Rio Arriba	795
Pena Blanca	12, Pena Blanca	Sandoval	508
Penasco	10, Penasco	Taos	627
Peralta-Valencia	11, Valencia	Valencia	1,289
Questa	7, Questa	Taos	1,341
Santa Rita	13, Santa Rita	Grant	2,588
Santo Domingo	13, Domingo	Sandoval	970
Tierra Amarilla	17, Tierra Amarilla	Rio Arriba	787
Torreon	2, Torreon	Torrance	615
Tortugas	6, Mesilla Park	Dona Ana	546
Truchas	5, Truchas	Rio Arriba	694
Van Houten	5, Van Houten	Colfax	542
Villanueva	2, La Cuesta	San Miguel	560
New York	**Town**		
Accord	Rochester	Ulster	514
Adams Center	Adams	Jefferson	714
Albertson	North Hempstead	Nassau	1,238
Alplaus	Glenville	Schenectady	505
Amagansett	East Hampton	Suffolk	974
Amenia	Amenia	Dutchess	1,052
Aquebogue	Riverhead	Suffolk	791
Arlington	Poughkeepsie	Dutchess	3,284
Atlantic Beach	Hempstead	Nassau	545
Averill Park	Sandlake	Rensselaer	647
Baldwin	Hempstead	Nassau	15,507
Balmville	Newburgh	Orange	985
Bayport	Islip	Suffolk	1,509
Bay Shore	Islip	Suffolk	8,631
Beaver Falls	Croghan, New Bremen	Lewis	639
Bedford Hills	Bedford	Westchester	1,407
Bedford Village	Bedford	Westchester	893
Belfast	Belfast	Allegany	646
Bellevue-Homewood Park	Cheektowaga	Erie	594
Bellmore	Hempstead	Nassau	6,793
Big Flats	Big Flats	Chemung	523
Blauvelt	Orangetown	Rockland	716
Blue Point	Brookhaven	Suffolk	1,234
Bohemia	Islip	Suffolk	765
Bolton Landing	Bolton	Warren	619
Brant Lake	Horicon	Warren	585
Brasher Falls	Brasher	St. Lawrence	565
Brentwood	Islip	Suffolk	1,704
Brewerton	Cicero	Onondaga	562
Bridgehampton	Southampton	Suffolk	1,462
Brookhaven	Brookhaven	Suffolk	518
Cadosia	Hancock	Delaware	641
Cadyville	Plattsburgh, Schuyler Falls	Clinton	745
Callicoon	Delaware	Sullivan	602
Calverton	Riverhead	Suffolk	590
Carle Place	North Hempstead	Nassau	991
Carmel	Carmel	Putnam	1,315
Centereach	Brookhaven	Suffolk	628
Center Moriches	Brookhaven	Suffolk	1,469
Centerport	Huntington	Suffolk	554
Central Islip	Islip	Suffolk	2,447

POPULATION OF UNINCORPORATED COMMUNITIES: 1940

Unincorporated Community	Minor Civil Division in which located	County	Population
New York--Con.	Town		
Central Park	Hempstead, Oyster Bay	Nassau	2,590
Central Valley	Woodbury	Orange	1,015
Central Wyack	Clarkstown	Rockland	769
Chadwicks	New Hartford	Oneida	654
Chappaqua	New Castle	Westchester	2,286
Cheektowaga	Cheektowaga	Erie	11,105
Chenango Bridge	Chenango	Broome	735
Cincinnatus	Cincinnatus	Cortland	668
Clarence	Clarence	Erie	655
Clark Mills	Kirkland, Westmoreland, Whitestown	Oneida	929
Clintondale	Lloyd, Plattekill	Ulster	548
Coeymans	Coeymans	Albany	1,055
Collins	Collins	Erie	894
Congers	Clarkstown	Rockland	1,673
Constantia	Constantia	Oswego	647
Copake	Copake	Columbia	557
Copiague Station	Babylon	Suffolk	1,584
Cutchogue	Southold	Suffolk	1,050
Delmar	Bethlehem	Albany	2,992
Derby	Evans	Erie	714
Dover Plains	Dover	Dutchess	730
Doyle	Cheektowaga	Erie	998
Durhamville	Verona	Oneida	533
East Greenbush	East Greenbush	Rensselaer	837
East Hempstead	Hempstead	Nassau	2,881
East Herkimer	Herkimer	Herkimer	683
East Islip	Islip	Suffolk	2,203
East Kingston	Ulster	Ulster	756
East Meadows	Hempstead	Nassau	3,145
East Moriches	Brookhaven	Suffolk	943
East Northport	Huntington	Suffolk	2,418
East Patchogue	Brookhaven	Suffolk	2,143
Eastport	Brookhaven, Southampton	Suffolk	870
East Setauket	Brookhaven	Suffolk	704
East White Plains	Harrison	Westchester	2,447
Ebenezer	West Seneca	Erie	1,818
Eden	Eden	Erie	615
Edmeston	Edmeston	Otsego	573
Eggertsville	Amherst	Erie	5,708
Elmont	Hempstead	Nassau	8,957
Elsmere	Bethlehem	Albany	1,941
Endwell	Union	Broome	3,436
Fairmount	Camillus	Onondaga	1,127
Firthcliffe	Cornwall	Orange	644
Fishers Island	Southold	Suffolk	572
Florida	Warwick	Orange	1,140
Forks	Cheektowaga	Erie	558
Fort Montgomery	Highlands	Orange	651
Franklin Square	Hempstead	Nassau	5,765
Frewsburg	Carroll	Chautauqua	1,275
Gardenville	West Seneca	Erie	851
Gardnertown	Newburgh	Orange	783
Garrison	Phillipstown	Putnam	594
Gasport	Royalton	Niagara	788
Gates Center	Gates	Monroe	799
Glenham	Fishkill	Dutchess	552
Glen Head	Oyster Bay	Nassau	1,262
Glenwood Landing	North Hempstead, Oyster Bay	Nassau	1,343
Goldens Bridge	Lewisboro	Westchester	509
Greenlawn	Huntington	Suffolk	1,450
Greenvale	North Hempstead, Oyster Bay	Nassau	1,006
Greenville	Greenburgh	Westchester	2,645
Hague	Hague	Warren	632
Halesite	Huntington	Suffolk	553
Hampton	East Greenbush	Rensselaer	870
Hampton Bays	Southampton	Suffolk	997
Harrison	Harrison	Westchester	6,307
Hartsdale	Greenburgh	Westchester	2,664
Hauppauge	Islip, Smithtown	Suffolk	804
Hawthorne	Mount Pleasant	Westchester	2,062
Hempstead Gardens	Hempstead	Nassau	1,568
Hewlett	Hempstead	Nassau	3,485
Hicksville	Oyster Bay	Nassau	6,835
Highland	Lloyd	Ulster	1,832
Highland Mills	Woodbury	Orange	764
Hillcrest	Fenton	Broome	1,245
Holbrook	Brookhaven, Islip	Suffolk	719
Holland	Holland	Erie	642
Huguenot	Deerpark	Orange	740
Huntington Station	Huntington	Suffolk	9,370
Huntington Village	Huntington	Suffolk	6,373
Hurleyville	Fallsburgh	Sullivan	661
Hyde Park	Hyde Park	Dutchess	949
Inwood	Hempstead	Nassau	8,022
Islip	Islip	Suffolk	3,499
Islip Terrace	Islip	Suffolk	1,338
Jamesport	Riverhead	Suffolk	510
Jamesville	De Witt	Onondaga	933
Jericho	Oyster Bay	Nassau	551
Katonah	Bedford	Westchester	1,764
Keene	Keene	Essex	538
Kennedy	Poland	Chautauqua	526
Kerhonkson	Wawarsing	Ulster	690
Kings Park	Smithtown	Suffolk	2,464
La Fargeville	Orleans	Jefferson	616
Lake Luzerne	Luzerne	Warren	505
Lake Ronkonkoma	Brookhaven	Suffolk	770
Lake View	Hempstead	Nassau	3,271
Livingston Manor	Rockland	Sullivan	1,373
Locust Valley	Oyster Bay	Nassau	2,534
Loudonville	Colonie	Albany	732
Lyon Mountain	Dannemora	Clinton	1,091
McKownville	Guilderland	Albany	873
Madrid	Madrid	St. Lawrence	504
Mahopac	Carmel	Putnam	1,109
Manhasset	North Hempstead	Nassau	5,099
Maplewood	Colonie	Albany	1,528
Marion	Marion	Wayne	771
Marlborough	Marlborough	Ulster	1,853
Massapequa	Oyster Bay	Nassau	2,676
Mattituck	Southold	Suffolk	1,578
Maywood	Colonie	Albany	1,226
Medford	Brookhaven	Suffolk	806
Melrose Park	Owasco	Cayuga	998
Merrick	Hempstead	Nassau	2,935
Middle Granville	Granville	Washington	869
Middle Hope	Newburgh	Orange	598
Milton	Marlborough	Ulster	1,144
Minetto	Minetto	Oswego	600
Mineville	Moriah	Essex	932
Monsey	Ramapo	Rockland	867
Moriah	Moriah	Essex	755
Morrisonville	Plattsburgh, Schuyler Falls	Clinton	725
Mottville	Skaneateles	Onondaga	538
Mumford	Wheatland	Monroe	530
Munson	Hempstead	Nassau	1,373
Nanuet	Clarkstown	Rockland	2,057
Napanoch	Wawarsing	Ulster	1,014
Nedrow	Onondaga	Onondaga	1,704
New City	Clarkstown	Rockland	992
Newfane	Newfane	Niagara	1,134
Newton Falls	Clifton	St. Lawrence	657
New Windsor	New Windsor	Orange	1,932
Norfolk	Norfolk	St. Lawrence	1,288
North Bellmore	Hempstead	Nassau	3,519
North Creek	Johnsburg	Warren	703

POPULATION OF UNINCORPORATED COMMUNITIES: 1940

Unincorporated Community	Minor Civil Division in which located	County	Population
New York--Con.	Town		
North Lawrence	Hempstead	Nassau	1,114
North Merrick	Hempstead	Nassau	2,072
North Rose	Rose	Wayne	584
North Valley Stream	Hempstead	Nassau	1,090
Oceanside	Hempstead	Nassau	9,744
Olcott	Newfane	Niagara	772
Old Forge	Webb	Herkimer	780
Ontario	Ontario	Wayne	654
Orangeburg	Orangetown	Rockland	582
Orient	Southold	Suffolk	572
Oyster Bay	Oyster Bay	Nassau	4,981
Patterson	Patterson	Putnam	538
Pavilion	Pavilion	Genesee	538
Pearl River	Orangetown	Rockland	3,416
Peconic	Southold	Suffolk	608
Penfield	Penfield	Monroe	807
Peru	Peru	Clinton	737
Pine Bush	Crawford	Orange	687
Pine Plains	Pine Plains	Dutchess	665
Plainview	Oyster Bay	Nassau	527
Point Pleasant	Irondequoit	Monroe	1,122
Port Ewen	Esopus	Ulster	1,239
Port Jefferson	Brookhaven	Suffolk	2,196
Port Jefferson Station	Brookhaven	Suffolk	600
Port Washington	North Hempstead	Nassau	10,509
Ransomville	Porter	Niagara	573
Richfield Junction	Paris	Oneida	510
Ripley	Ripley	Chautauqua	1,033
Riverhead	Riverhead, Southampton	Suffolk	5,622
Rocky Point	Brookhaven	Suffolk	538
Ronkonkoma	Brookhaven, Islip	Suffolk	646
Roosevelt	Hempstead	Nassau	8,248
Roscoe	Rockland	Sullivan	739
Roseton	Newburgh	Orange	561
Rotterdam Junction	Rotterdam	Schenectady	756
St. James	Smithtown	Suffolk	1,241
St. Regis Falls	Waverly	Franklin	1,005
Sauquoit	Paris	Oneida	1,077
Sayville	Islip	Suffolk	4,183
Schroon Lake	Schroon	Essex	575
Scio	Scio	Allegany	532
Seaford	Hempstead	Nassau	2,216
Selden	Brookhaven	Suffolk	849
Shelter Island	Shelter Island	Suffolk	928
Shrub Oak	Yorktown	Westchester	640
Skaneateles Falls	Skaneateles	Onondaga	524
Smithtown Branch	Smithtown	Suffolk	1,298
Snyder	Amherst	Erie	4,856
South Fallsburgh	Fallsburgh	Sullivan	754
South Farmingdale	Oyster Bay	Nassau	1,000
South Huntington	Huntington	Suffolk	1,083
Southold	Southold	Suffolk	1,368
South Salem	Lewisboro	Westchester	547
South Schenectady	Rotterdam	Schenectady	547
Sparkill	Orangetown	Rockland	584
Sparrow Bush	Deerpark	Orange	617
Stanley	Seneca	Ontario	659
Stella	Dickinson	Broome	1,409
Stony Brook	Brookhaven	Suffolk	768
Stony Point	Stony Point	Rockland	2,001
Stottville	Stockport	Columbia	1,075
Stuyvesant	Stuyvesant	Columbia	660
Stuyvesant Falls	Stuyvesant	Columbia	611
Syosset	Oyster Bay	Nassau	1,336
Tallman	Ramapo	Rockland	519
Tappan	Orangetown	Rockland	1,249
Thiells	Haverstraw	Rockland	631
Thornwood	Mount Pleasant	Westchester	1,347
Tomkins Cove	Stony Point	Rockland	684
Tribes Hill	Amsterdam, Mohawk	Montgomery	647

Unincorporated Community	Minor Civil Division in which located	County	Population
New York--Con.	Town		
Tuxedo Park	Tuxedo	Orange	1,651
Uniondale	Hempstead	Nassau	1,104
Valhalla	Mount Pleasant	Westchester	2,139
Valley Cottage	Clarkstown	Rockland	942
Van Planck	Cortlandt	Westchester	1,127
Walkill	Shawangunk	Ulster	856
Wantagh	Hempstead	Nassau	2,780
Warners	Camillus, Van Buren	Onondaga	546
Warrensburg	Warrensburg	Warren	2,043
West Albany	Colonie	Albany	3,786
West Amityville	Oyster Bay Babylon	Nassau Suffolk	548
West Camp	Saugerties	Ulster	540
West Elmira	Elmira	Chemung	3,223
Westhampton	Southold	Suffolk	736
West Hempstead	Hempstead	Nassau	3,384
West Hurley	Hurley	Ulster	606
West Islip	Islip	Suffolk	1,651
West Nyack	Clarkstown	Rockland	775
Westover	Union	Broome	1,172
West Sandlake	Sandlake	Rensselaer	630
West Sayville	Islip	Suffolk	740
West Webster	Webster	Monroe	645
Willard	Romulus	Seneca	602
Williamson	Williamson	Wayne	1,131
Willowvale	New Hartford	Oneida	543
Willsboro	Willsboro	Essex	946
Winchester	West Seneca	Erie	1,165
Witherbee	Moriah	Essex	1,288
Woodlawn	Hamburg	Erie	1,535
Woodmere	Hempstead	Nassau	6,359
Woodstock	Woodstock	Ulster	1,067
Worcester	Worcester	Otsego	980
Wyandanch	Babylon	Suffolk	647
Wyantskill	North Greenbush	Rensselaer	1,428
Yorktown Heights	Yorktown	Westchester	1,076
North Carolina	Township		
Acme-Stowe-North Belmont Mills	South Point	Gaston	2,867
Alliance	3	Pamlico	564
Almond	Nantahala	Swain	613
Badin	North Albemarle	Stanly	2,204
Balfour	Hendersonville	Henderson	602
Bessemer	Gilmer	Guilford	2,351
Bruggtown	Durham	Durham	1,046
Burnsville Hill-Elk Mountain-Woodfin	Asheville	Buncombe	3,225
Candler	Lower Hominy	Buncombe	623
Caroleen-Avondale-Henrietta	High Shoals	Rutherford	3,832
Castle Hayne	Cape Fear	New Hanover	513
Chadwick-Hoskins	1, 2, 12	Mecklenburg	5,878
Clarendon	Williams	Columbus	534
Cliffside	High Shoals	Rutherford	1,917
Cooleemee	Jerusalem	Davie	1,775
Cordova	Wolf Pit	Richmond	1,024
Cramerton	South Point	Gaston	2,980
Cullowhee	Cullowhee	Jackson	542
Dover	6, Shelby	Cleveland	582
Draper	Leaksville	Rockingham	3,573
East and Southeast Albemarle	North Albemarle, South Albemarle	Stanly	2,067
Emma	Asheville	Buncombe	1,594
Enka	Lower Hominy	Buncombe	568
Erlanger	Lexington	Davidson	1,359
Erwin	Duke	Harnett	3,793

POPULATION OF UNINCORPORATED COMMUNITIES: 1940

Unincorporated Community	Minor Civil Division in which located	County	Population
North Carolina--Con.	Township		
Gastonia Suburbs	Gastonia	Gaston	10,919
Goodsonville-Southeast Lincolnton	Lincolnton	Lincoln	1,412
Graham-Burlington	6 Graham, 12 Burlington	Alamance	4,455
Greenleaf	Goldsboro	Wayne	846
Guilford College	Friendship	Guilford	661
Hainestown-Country Club	Old Town, South Fork	Forsyth	1,486
Hamtown	Gilmer	Guilford	780
Hartsell Mill-Franklin Mill-Norcott Mill	2 Poplar Tent, 11 Baptist Church	Cabarrus	3,042
Hatteras	Hatteras	Dare	606
Haw Creek	Asheville	Buncombe	1,264
Haw River	13, Haw River	Alamance	1,923
Highshoals	Dallas	Gaston	812
James City	7	Craven	669
Jamestown	Jamestown	Guilford	622
Kannapolis	4, Cooks Cross Roads	Cabarrus	25,024
	Atwell, China Grove	Rowan	
Lake Toxaway	Hogback	Transylvania	587
Leland	Northwest	Brunswick	566
Linville	Cranberry	Avery	540
Longhurst	Roxboro	Person	1,374
Lynn	Tryon	Polk	827
Marshallburg	Marshallburg	Carteret	572
Navassa	Northwest	Brunswick	624
North Asheboro	Asheboro	Randolph	1,309
Northeast Hamlet-Longwood Park	Marks Creek	Richmond	1,167
North, South, and West Hillsboro	Hillsboro	Orange	1,921
North, West, and South Rockingham	Rockingham, Wolf Pit	Richmond	4,838
Oakley	Asheville	Buncombe	2,124
Ogburntown-East and Northeast Winston-Salem	Bethania, Broadbay, Middlefork, Old Town, Salem Chapel	Forsyth	6,321
Osipee	3 Boone Station, 4 Morton	Alamance	698
Pinehurst	9, Mineral Springs	Moore	1,284
Pisgah Forest	Brevard	Transylvania	597
Pleasant Garden	Fentress	Guilford	523
Pomona	Morehead	Guilford	2,093
Ranlo-Rex-Smyre Mills	Gastonia	Gaston	2,785
Rural Hall	Bethania	Forsyth	723
Rutherford College	Lovelady	Burke	616
Saxapahaw	8 Newlin, 9 Thompson	Alamance	555
Sea Gate	Harnett	New Hanover	730
Shooting Creek	Shooting Creek	Clay	880
Southeast Statesville	Statesville	Iredell	841
South Fayetteville	Pearces Mill	Cumberland	2,360
South Greensboro	Gilmer, Morehead	Guilford	986
South Raleigh	Raleigh	Wake	1,191
Southwest High Point	High Point	Guilford	2,481
South Wilmington	Masonboro	New Hanover	1,710
Spring Creek	8	Madison	836
State Road	Bryan, Elkin	Surry	583
Stony Point	Sharpes	Alexander	862
Suburban Henderson	Henderson	Vance	6,324
Suburban Marion	Marion	McDowell	6,764
Suburban Mount Airy	Mount Airy	Surry	5,684
Suburban Roanoke Rapids	Roanoke Rapids	Halifax	3,074
Swannanoa-Grovemont	Black Mountain, Swannanoa	Buncombe	2,007
Swepsonville	9, Thompson	Alamance	640
Thrift	12, Paw Creek	Mecklenburg	707
Tuxedo	Green River	Henderson	517
Valhalla	Tryon	Polk	564
Valmead	Lower Creek	Caldwell	545
Walkertown	Middle Fork, Salem Chapel	Forsyth	677
Wanchese	Nags Head	Dare	641
West and North Albemarle	North Albemarle, South Albemarle	Stanly	4,853
West End	9, Mineral Springs	Moore	609
West Leaksville-Spray-North Spray	Leaksville	Rockingham	9,826
West Lumberton	Lumberton	Robeson	630
Whitnel	Lenoir	Caldwell	633
Williford-South Church Street Extension	Rocky Mount	Nash	641
Winter Park-East Wilmington	Harnett	New Hanover	4,600
Wrightsboro	Cape Fear	New Hanover	523
Yanceyville	Yanceyville	Caswell	899
North Dakota	Township		
Fort Yates	Township 130, range 80	Sioux	1,152
Ohio	Township		
Avalon Harlan Park	Lemon	Butler	1,044
Barton	Colerain	Belmont	1,275
Beavertown	Van Buren	Montgomery	634
Bertha-Nauvoo	Washington	Scioto	2,419
Blackfork	Washington	Lawrence	597
Blaine	Colerain, Pease	Belmont	752
Blue Ash	Sycamore	Hamilton	1,266
Bridgetown	Green	Hamilton	1,361
Brookfield	Anderson	Hamilton	764
Buckeye Lake	Union	Licking	501
Buffalo	Valley	Guernsey	584
Castalia	Margaretta	Erie	596
Cedarhurst	Truro	Franklin	1,185
Champion Heights	Champion	Trumbull	886
Crown Point	Jefferson, Madison	Montgomery	2,635
Drexel Park	Jefferson, Madison	Montgomery	1,864
Duncan Falls	Wayne	Muskingum	689
East Ashtabula	Ashtabula	Ashtabula	690
East Conneaut	Conneaut	Ashtabula	1,051
East Fultonham	Newton	Muskingum	505
Edgefield	Plain	Stark	1,181
Elmwood Place	Clinton	Knox	993
Fairfax-Madison Place	Columbia	Hamilton	3,980
Fairpoint	Wheeling	Belmont	787
Forestdale	Perry	Lawrence	773
Fort McKinley	Harrison	Montgomery	1,055
Glencoe	Richland	Belmont	586
Glenmore	St. Clair	Columbiana	640
Greentown	Lake	Stark	572
Hammondsville	Saline	Jefferson	699
Hartville	Lake	Stark	1,019
Irondale	Saline	Jefferson	1,005
Kings Mills	Deerfield	Warren	615
Kinsman	Kinsman	Trumbull	585
Lakeside	Danbury	Ottawa	754
Lansing	Pease	Belmont	1,374
Leavittsburg	Warren	Trumbull	2,535
Leesdale-Forestview	Washington	Lucas	1,874
Lucasville	Valley	Scioto	1,234

POPULATION OF UNINCORPORATED COMMUNITIES: 1940

Unincorporated Community	Minor Civil Division in which located	County	Population
Ohio--Con.	**Township**		
Luckey	Troy, Webster	Wood	610
McDermott	Rush	Scioto	614
McKinley Heights	Weathersfield	Trumbull	593
Mack	Green	Hamilton	971
Mariemont	Columbia	Hamilton	1,583
Masury	Brookfield	Trumbull	1,286
Mayfield	Lemon	Butler	1,316
Maynard	Colerain	Belmont	833
Middlebranch	Plain	Stark	530
Millfield	Dover	Athens	681
Mineral Ridge	Austintown	Mahoning	1,559
	Weathersfield	Trumbull	
Neffs	Pultney	Belmont	1,030
North Industry	Canton	Stark	524
Northridge-Ebenezer	Harrison	Montgomery	1,856
North Ridgeville	Ridgeville	Lorain	1,138
Pasadena	Van Buren	Montgomery	790
Piney Fork	Smithfield	Jefferson	1,270
Radnor Park	Washington	Lucas	1,278
Reedurban	Perry	Stark	942
Rockland	Belpre	Washington	852
Rome	Prairie	Franklin	716
Rose Lawn-Maple Park	Lemon	Butler	512
Rossmoyne	Sycamore	Hamilton	1,553
Sawyerwood	Springfield	Summit	915
Sharon	Brookfield	Trumbull	1,470
Southern Hills	Van Buren	Montgomery	2,022
Springdale	Springfield	Hamilton	664
Stow	Stow	Summit	1,507
The Plains	Athens	Athens	748
Trilby	Washington	Lucas	1,034
Twinsburg	Twinsburg	Summit	542
Uniontown	Lake	Stark	505
Urbancrest	Jackson	Franklin	861
Vienna	Vienna	Trumbull	633
Waco	Canton	Stark	530
Woodlawn-Lincoln Heights	Springfield, Sycamore	Hamilton	3,380
Oklahoma	**Township**		
Century	Quapaw	Ottawa	567
Clayton	Tuskahoma	Pushmataha	1,085
Clebit	Sulphur	McCurtain	630
Disney	River	Mayes	1,510
Lombard Addition	Black Dog	Osage	663
Lynn Addition	Strike Axe	Osage	522
Pine Valley	Muse	Le Flore	745
Schulter	Schulter	Okmulgee	805
Spelter City	Henry	Okmulgee	684
Turley	Dawson	Tulsa	606
Wright City	Sulphur	McCurtain	1,163
Oregon	**Election Precinct**		
Aloha	9, 10, 39	Washington	712
Capitol Hill	427, Capitol Hill	Multnomah	810
Durham	4,5,6	Washington	536
Garden Home	8	Washington	843
Garibaldi	East Garibaldi, West Garibaldi	Tillamook	697
Kinzua	Kinzua	Wheeler	770
Lake Grove	Bryant, Lake Grove	Clackamas	1,618
Metzger	6, 7	Washington	968
Mill City	Mill City	Linn	1,056
	Mill City	Marion	
Multnomah	428, 429, 430	Multnomah	2,085
Oak Grove	Oak Grove 1, Oak Grove 2, Silver Springs	Clackamas	1,859
Oceanlake	Oceanlake	Lincoln	514
Park Place	Park Place	Clackamas	569
Oregon--Con.	**Election Precinct**		
Parkrose	399, 400, 401	Multnomah	2,987
Sisters	15, Sisters	Deschutes	644
Sprague River	Sprague River	Klamath	635
Stanley	Ardenwald 2, White City Park, Wichita	Clackamas	792
Sylvan	424, Sylvan	Multnomah	913
Tigard	5, 6	Washington	1,095
Wauna	Wauna, Westport	Clatsop	539
Westfir	Westfir	Lane	812
Westport	Westport	Clatsop	545
Pennsylvania	**Township**		
Abington	Abington	Montgomery	3,758
Acosta	Jenner	Somerset	968
Alden-Sheatown	Newport	Luzerne	1,701
Allenport	Shirley	Huntingdon	773
Allison	Luzerne, Redstone	Fayette	2,948
Alverda-Sides-Brownstown	Pine	Indiana	766
Ambler Highlands-Fort Washington	Upper Dublin	Montgomery	1,237
Ambridge Heights	Harmony	Beaver	1,156
Andalusia-Cornwells-Edgington	Bensalem	Bucks	3,855
Antram-Adah-Palmer	German	Fayette	1,517
Arcadia	Montgomery	Indiana	501
Ardmore	Lower Merion	Montgomery	9,015
Aristes	Conyngham	Columbia	545
Arlington	North Versailles	Allegheny	548
Arnold City-Fairhope	Washington	Fayette	2,359
Askam	Hanover	Luzerne	1,229
Aston Mills	Aston	Delaware	597
Aultman	Center	Indiana	615
Avella	Cross Creek, Independence	Washington	2,569
Avondale-Curry Hill-Johnson Greens	Plymouth	Luzerne	1,563
Baerville-Pennville-Parkville	Penn	York	2,719
Baggaley	Unity	Westmoreland	813
Bainbridge	Conoy	Lancaster	585
Bairdsford	West Deer	Allegheny	1,126
Bala Cynwyd	Lower Merion	Montgomery	4,907
Barren Hill	Whitemarsh	Montgomery	553
Beaver Brook	Hazel	Luzerne	557
Beaverdale-Lloydell	Summerhill	Cambria	3,033
Beechwood	Haverford	Delaware	4,966
Belleville-Mechanics	Union	Mifflin	1,107
Bear Creek	Portage	Cambria	645
Berkshire Heights	Spring	Berks	845
Beverly Heights-Semanoe Hills	Mount Lebanon	Allegheny	2,354
Birdville-Natrona Heights	Harrison	Allegheny	4,586
Black Lick	Burrell	Indiana	815
Blain City	Beccaria	Clearfield	681
Blaine Hill	Elizabeth	Allegheny	854
Blairsburg	East Pike Run	Washington	950
Bladdburg	Reade	Cambria	797
Bossburg	Harris	Centre	535
Bobtown	Dunkard	Greene	1,821
Boiling Springs	South Middleton	Cumberland	738
Boltz	East Wheatfield	Indiana	531
Boston	Elizabeth	Allegheny	1,367
Bowers	Marion	Butler	536
Braddock Park	Braddock	Allegheny	1,202
Bradenville	Derry	Westmoreland	1,451
Brady-Ranshaw-Johnson City	Coal	Northumberland	1,699
Braeburn	Lower Burrell	Westmoreland	630
Branchdale	Reilly	Schuylkill	1,112
Bressler	Swatara	Dauphin	916

POPULATION OF UNINCORPORATED COMMUNITIES: 1940

Unincorporated Community	Minor Civil Division in which located	County	Population
Pennsylvania--Con.	Township		
Brier Hill	Redstone	Fayette	1,191
Brookton	Schuylkill	Schuylkill	611
Brookhaven	Chester	Delaware	631
Brookline-South Ardmore-Oakmont	Haverford	Delaware	8,865
Broomall	Marple	Delaware	1,027
Browndale	Clinton	Wayne	757
Brown Plan-Greensburg Pike	Wilkins	Allegheny	1,378
Brownstown	West Earl	Lancaster	550
Brownsville	West Mahanoy	Schuylkill	750
Browntown-Cork Lane	Pittston	Luzerne	3,393
Bryn Mawr	Radnor Lower Merion	Delaware Montgomery	4,777
Bryn Mawr-Amherst Terrace-Lincoln Way	Versailles	Allegheny	3,216
Bute-West Leisenring	Dunbar, North Union	Fayette	991
Byrnedale	Jay	Elk	518
Bywood	Upper Darby	Delaware	6,678
Cairnbrook	Shade	Somerset	1,221
Calumet	Mount Pleasant	Westmoreland	601
Campbelltown	South Londonderry	Lebanon	688
Campton	Harrison	Allegheny	1,306
Cardale	Redstone	Fayette	644
Castanea	Castanea	Clinton	913
Cecil	Cecil	Washington	716
Cedar Hurst-Willow Terrace-Virginia Manor Addition	Mount Lebanon	Allegheny	1,209
Cementon	Whitehall	Lehigh	1,756
Center Valley	Upper Saucon	Lehigh	622
Central Square-Shady Drive East	Mount Lebanon	Allegheny	1,596
Cheltenham	Cheltenham	Montgomery	3,544
Chelten Hills	Cheltenham	Montgomery	1,281
Cherry City-Tank Hill	Shaler	Allegheny	1,894
Chestnut Ridge-Royal	Redstone	Fayette	1,019
Chewton	Wayne	Lawrence	600
Chinchilla	South Abington	Lackawanna	1,029
Clarence	Snow Shoe	Centre	771
Claridge	Penn	Westmoreland	1,338
Claysburg	Greenfield	Blair	1,387
Clune	Young	Indiana	718
Coal Bluff	Union	Washington	782
Cokeville	Derry	Westmoreland	549
Cold Point	Plymouth, Whitemarsh	Montgomery	623
Coleville	Spring	Centre	606
Collier	Georges	Fayette	619
Collinsburg	Rostraver	Westmoreland	644
Colonial Park	Lower Paxton	Dauphin	1,279
Colver-Twenty Row	Cambria	Cambria	1,808
Commodore	Green	Indiana	587
Connerton	Butler	Schuylkill	575
Coral	Center	Indiana	731
Courtney	Union	Washington	500
Crabtree	Hempfield, Salem, Unity	Westmoreland	1,350
Cramer	Henderson	Jefferson	718
Creighton	East Deer	Allegheny	2,338
Crows Nest	Hempfield	Westmoreland	912
Croydon	Bristol	Bucks	2,412
Crucible	Cumberland	Greene	1,736
Cumbola	Blythe	Schuylkill	1,063
Dagus Mines	Fox	Elk	620
Daisytown-Crescent Heights	East Pike Run, West Pike Run	Washington	2,375
Danielsville	Lehigh	Northampton	1,077
Delano	Delano	Schuylkill	763
Dickerson Run	Dunbar	Fayette	837
Pennsylvania--Con.	Township		
Distant	Mahoning	Armstrong	677
Dixonville-Barr Slope	Green	Indiana	1,142
Donaldson	Frailey	Schuylkill	901
Drexel Heights-Garretford	Upper Darby	Delaware	8,254
Drexel Hill-Llanerch Hills-Aronimink	Upper Darby	Delaware	9,430
Dunlo-Llanfair	Adams	Cambria	1,454
Duquesne Annex-Polish Hill-Oliver Plan	Mifflin	Allegheny	1,678
Eagleville	Lower Providence	Montgomery	507
Earlston	West Providence	Bedford	918
East Berwick	Salem	Luzerne	720
East Carnegie	Scott	Allegheny	784
East Marianna	West Bethlehem	Washington	563
East Petersburg	East Hempfield	Lancaster	1,054
East Weissport-Unionhill-North Weissport	Franklin	Carbon	1,711
East York	Springetsbury	York	863
Ebervale	Hazel	Luzerne	647
Eckley	Foster	Luzerne	893
Edenborn	German	Fayette	1,888
Edge Hill	Cheltenham	Montgomery	2,681
Edgely	Bristol	Bucks	1,047
Edgemont	Susquehanna	Dauphin	693
Edgewood-Ferndale-Fairview	Coal	Northumberland	9,742
Egypt	Whitehall	Lehigh	1,189
Ehrenfeld-Gilestown	Croyle	Cambria	1,361
Elkins Park	Cheltenham	Montgomery	3,286
Elrama	Union	Washington	1,135
Elysburg	Ralpho	Northumberland	806
Emeigh	Susquehanna	Cambria	1,407
Emigsville	Manchester	York	515
Enhaut	Swatara	Dauphin	2,109
Enola-South Enola	East Pennsboro	Cumberland	3,005
Erdenheim-Flourtown	Springfield	Montgomery	1,867
Ernest	Rayne	Indiana	1,347
Espy	Scott	Columbia	773
Essington	Tinicum	Delaware	1,585
Evergreen Estates-Laurel Gardens-Evergreen Heights	Ross	Allegheny	1,924
Fairbank-Filbert-Herbert	Redstone	Fayette	2,417
Fair Oaks	Leet	Allegheny	1,326
Fallsington	Falls	Bucks	541
Faxon-Kermar	Loyalsock	Lycoming	1,331
Fayetteville	Greene, Guilford	Franklin	810
Feltonville	Chester	Delaware	1,037
Fern Glen	Black Creek	Luzerne	568
Fite Station	North Versailles	Allegheny	683
Florin	East Donegal, Mount Joy	Lancaster	1,146
Fogelsville	Upper Macungie	Lehigh	722
Folsom-Holmes	Ridley	Delaware	3,884
Footedale	German	Fayette	1,187
Foot of Mountain-Duncott	Cass	Schuylkill	506
Forbes Road	Salem	Westmoreland	662
Force	Jay	Elk	506
Forestville	Cass	Schuylkill	1,725
Foster Brook	Foster	McKean	539
Frankstown Estates-Ritzland Plan	Penn	Allegheny	1,173
Fredericksburg	Vernon	Crawford	701
Fredericksburg	Bethel	Lebanon	563
Friedens	Somerset	Somerset	617
Frisco-North Sewickley	Franklin	Beaver	1,276
Fullerton	Whitehall	Lehigh	2,738
Gap	Salisbury	Lancaster	738

POPULATION OF UNINCORPORATED COMMUNITIES: 1940

Unincorporated Community	Minor Civil Division in which located	County	Population
Pennsylvania--Con.	Township		
Gates	German	Fayette	990
General Wayne-Penn Valley	Lower Merion	Montgomery	2,842
Geneva Hill-Mount Washington	White	Beaver	751
Georgetown	Gilpin	Armstrong	999
Georgetown	Wilkes-Barre	Luzerne	5,085
Gibraltar	Robeson	Berks	607
Gillespie	Washington	Fayette	567
Ginter	Gulich	Clearfield	644
Gladwyne	Lower Merion	Montgomery	1,025
Glassmere	East Deer	Allegheny	1,178
Glendale	Scott	Allegheny	3,828
Glen Lyon	Newport	Luzerne	5,833
Glenside-Noble	Abington	Montgomery	6,444
Gouldsboro	Lehigh	Wayne	510
Grady Hill-Shuttstown	Baldwin	Allegheny	1,760
Grapeville	Hempfield	Westmoreland	1,265
Grassflat	Cooper	Clearfield	914
Gray	Jenner	Somerset	732
Greenock	Elizabeth	Allegheny	585
Green Ridge-Green View	Hazel	Luzerne	968
Greenwood	Logan	Blair	1,332
Grier City	Rush	Schuylkill	588
Grindstone	Jefferson, Redstone	Fayette	1,624
Groveton	Robinson	Allegheny	882
Hackett-Rankentown	Peters, Union	Washington	719
Hahnstown	North Huntingdon	Westmoreland	1,069
Hannastown	Hempfield	Westmoreland	809
Hannatown-Coalville	Braddock	Allegheny	508
Harleysville	Lower Salford	Montgomery	534
Harrison City	Penn	Westmoreland	643
Harwick	Springdale	Allegheny	1,253
Harwood	Hazel	Luzerne	742
Haverford	Lower Merion	Montgomery	2,529
Hawk Run	Morris	Clearfield	1,121
Hazelhurst	Hamlin	McKean	535
Hebron	South Lebanon	Lebanon	763
Heckscherville	Cass	Schuylkill	503
Hecla-Southwest	Mount Pleasant	Westmoreland	705
Hegins	Hegins	Schuylkill	1,394
Heilwood	Pine	Indiana	743
Helvetia	Brady	Clearfield	596
Hendersonville	Cecil	Washington	590
Herminie	Sewickley	Westmoreland	2,187
Hershey-Swatara	Derry	Dauphin	4,751
Highland	McCandless	Allegheny	984
Highland Park	Upper Darby	Delaware	7,778
Highland Park	Derry	Mifflin	1,203
Hilldale	Plains	Luzerne	806
Hiller	Luzerne	Fayette	1,287
Hillsville	Mahoning	Lawrence	1,203
Hokendauqua	Whitehall	Lehigh	1,336
Hollsopple	Conemaugh	Somerset	736
Holly Plan-Kenmore Manor	Mifflin	Allegheny	800
Hopwood	North Union, South Union	Fayette	1,405
Horning-Brentwood Manor	Baldwin	Allegheny	2,471
Horntown	Darby, Upper Darby	Delaware	1,452
Horsham	Horsham	Montgomery	1,123
Hostetter	Unity	Westmoreland	805
Hudson-Irishtown	Plains	Luzerne	3,564
Hummels Wharf	Monroe	Snyder	677
Hunlock Creek	Hunlock	Luzerne	562
Hyde	Lawrence	Clearfield	567
Hyde Villa	Muhlenberg	Berks	1,769
Indianola	Indiana	Allegheny	1,108

Unincorporated Community	Minor Civil Division in which located	County	Population
Pennsylvania--Con.	Township		
Ingomar	Franklin, McCandless	Allegheny	1,205
Inkerman	Jenkins	Luzerne	1,109
Intercourse	Leacock	Lancaster	518
Iona-Breslau-Lyndwood	Hanover	Luzerne	3,604
Isabella	Luzerne	Fayette	1,082
Isely	Young	Indiana	1,142
Ithan	Radnor	Delaware	775
Jacob's Creek	South Huntingdon	Westmoreland	585
James City	Highland	Elk	715
Jamestown	Mahoning	Carbon	554
Jamestown	Portage	Cambria	691
Janesville	Gulich	Clearfield	778
Japan-Oakdale	Hazel	Luzerne	1,550
Jeffersonville	West Norriton	Montgomery	2,910
Jenner	Jenner	Somerset	994
Jerome	Conemaugh	Somerset	1,775
Josephine	Burrell	Indiana	690
Juniata Terrace-Lewistown Junction	Granville	Mifflin	1,607
Keating District-Evergreen	Ross	Allegheny	1,838
Keisterville	Menallen	Fayette	853
Kelayres	Kline	Schuylkill	1,375
Kenilworth	North Coventry	Chester	568
Kepps	Parks	Armstrong	600
Kerrtown	Vernon	Crawford	799
Kinloch	Lower Burrell	Westmoreland	1,163
Kirwan Heights	Collier	Allegheny	696
Laberge-Maxwell	Luzerne	Fayette	993
Laboratory	South Strabane	Washington	616
Lafferty Hill	Baldwin	Allegheny	1,827
Lakemont-South Lakemont	Allegheny, Logan	Blair	2,111
Lake Park	Granville	Mifflin	1,153
Lakeview Heights-Bonair	Penn	Allegheny	1,959
Lambert	German	Fayette	1,149
La Mott	Cheltenham	Montgomery	1,618
Landisville	East Hempfield	Lancaster	766
Langeloth	Smith	Washington	1,372
Larimer	North Huntingdon	Westmoreland	1,136
Lattimer	Hazel	Luzerne	1,284
Lavelle	Butler	Schuylkill	701
Lawrence Hills	Cecil	Washington	1,406
Lebanon Hills-Avondale Plan-Mission Hills	Mount Lebanon	Allegheny	2,799
Lee Park	Hanover	Luzerne	4,512
Leiperville	Ridley	Delaware	1,554
Leisenring	Dunbar	Fayette	769
Lemont	College	Centre	545
Lemont Furnace	North Union	Fayette	1,351
Lester	Tinicum	Delaware	1,396
Leviston	Banks	Carbon	612
Lima	Middletown	Delaware	709
Lincoln	Ephrata	Lancaster	607
Lincoln Hill	Canton, North Franklin	Washington	905
Lincoln Park-Eastwood	Penn	Allegheny	3,324
Linfield	Limerick	Montgomery	610
Linntown	East Buffalo	Union	505
Linwood	Lower Chichester	Delaware	3,108
Llanerch	Haverford	Delaware	2,512
Llewellyn	Branch	Schuylkill	576
Lockview	Fallowfield	Washington	695
Lockstdale	Conyngham Butler	Columbia Schuylkill	832
Logans Ferry	Plum	Allegheny	1,154
Lopez	Colley	Sullivan	699
Lost Creek	West Mahanoy	Schuylkill	1,678

POPULATION OF UNINCORPORATED COMMUNITIES: 1940

Unincorporated Community	Minor Civil Division in which located	County	Population
Pennsylvania--Con.	Township		
Loyalhanna-Pandora-McChesneytown	Derry	Westmoreland	1,727
Lucerne	Center	Indiana	1,257
Lucknow	Susquehanna	Dauphin	1,261
Ludlow	Hamilton	McKean	1,011
Lusk-White Valley	Franklin	Westmoreland	642
Luxor	Hempfield	Westmoreland	579
Lyndora-Homeacre-Highfield	Butler	Butler	4,193
McClellandtown	German	Fayette	592
McClure	West Beaver	Snyder	742
McGrann	Manor	Armstrong	996
McIntyre	Young	Indiana	717
McKinley-Saw Mill	Abington	Montgomery	3,518
Madera	Bigler	Clearfield	1,152
Magnolia Plan-Homeville-Terrace	Mifflin	Allegheny	3,387
Mammoth	Mount Pleasant	Westmoreland	542
Manifold	South Strabane	Washington	623
Manoa-Drexel Hill	Haverford	Delaware	6,256
Marguerite	Unity	Westmoreland	920
Marienville	Jenks	Forest	844
Marion Hills	Pulaski	Beaver	1,243
Mar Lin	Branch, Norwegian	Schuylkill	509
Marshalltown-East End	Coal	Northumberland	3,873
Marsteller	Barr	Cambria	958
Martin	Nicholson	Fayette	689
Martins Creek	Lower Mount Bethel	Northampton	754
Maryd	Schuylkill	Schuylkill	712
Mather	Morgan	Greene	1,701
Maytown	East Donegal	Lancaster	562
Meadowlands	Chartiers	Washington	925
Melrose Park	Cheltenham	Montgomery	2,509
Meridian	Butler	Butler	1,146
Merion	Lower Merion	Montgomery	4,171
Midland	Chartiers	Washington	1,459
Midvale-Plains	Plains	Luzerne	8,678
Midway	Conewago	Adams	1,025
Mifflinville-Creasy	Mifflin	Columbia	594
Mildred-Bernice	Cherry	Sullivan	1,082
Millmont	Ridley	Delaware	1,651
Millsboro-Fredericktown	East Bethlehem	Washington	3,262
Milnesville	Hazel	Luzerne	702
Milroy	Armagh	Mifflin	1,510
Minooka	Lackawanna	Lackawanna	2,828
Mocanaqua	Conyngham	Luzerne	1,827
Mollenour	Bethel	Allegheny	959
Monarch	Dunbar	Fayette	765
Mont Clare	Upper Providence	Montgomery	1,064
Moon Run	Kennedy, Robinson	Allegheny	1,605
Morea	Mahanoy	Schuylkill	773
Morgan	South Fayette	Allegheny	820
Morrisdale	Morris	Clearfield	960
Morris Run	Hamilton	Tioga	846
Morrisville	Franklin	Greene	508
Mount Braddock	North Union	Fayette	733
Mount Troy	Reserve	Allegheny	1,973
Muir	Porter	Schuylkill	675
Murraysville	Franklin	Westmoreland	849
Muse	Cecil	Washington	1,648
Natrona	Harrison	Allegheny	6,890
Nemacolin	Cumberland	Greene	2,494
Neshaminy	Warrington	Bucks	578
Nesquehoning	Mauch Chunk	Carbon	3,856
Neville Island	Neville	Allegheny	1,469
New Boston	Mahanoy	Schuylkill	589
New Columbus	Mauch Chunk	Carbon	1,138
Newell	Jefferson	Fayette	980
Newmanstown	Millcreek	Lebanon	1,024
Pennsylvania--Con.	Township		
New Salem-Buffington-Newboro	Menallen	Fayette	3,028
New Sheffield	Hopewell	Beaver	1,145
Newton-Rose Hill-No. 2 Hill	Wilkins	Allegheny	1,475
Newtown	Hanover, Wilkes-Barre	Luzerne	3,889
North Bessemer	Penn, Plum	Allegheny	2,410
North Glenside-Ardsley	Abington	Montgomery	3,277
North Rochester	Rochester	Beaver	967
North Warren	Conewango	Warren	887
Norvelt	Mount Pleasant	Westmoreland	1,120
Noxen	Noxen	Wyoming	795
Nu Mine	Cowanshannock	Armstrong	730
Nuremberg	Black Creek North Union	Luzerne Schuylkill	755
Oak Hill-Port Perry-Crestas	North Versailles	Allegheny	1,767
Oakland	Taylor, Union	Lawrence	1,796
Oakmont	Stonycreek	Cambria	1,279
Oaks	Upper Providence	Montgomery	690
Oakville-Cooperstown	Derry	Westmoreland	823
Oberlin	Swatara	Dauphin	1,006
Oley	Oley	Berks	605
Oliver	North Union	Fayette	1,432
Oneida	East Union	Schuylkill	760
Oreland-North Hills	Springfield, Upper Dublin	Montgomery	1,701
Orient	Redstone	Fayette	591
Orwin	Porter	Schuylkill	517
Paoli	Tredyffrin, Willistown	Chester	2,675
Paradise	Paradise	Lancaster	640
Parker Gardens-Virginia Manor	Mount Lebanon	Allegheny	4,792
Parkhill	East Taylor	Cambria	630
Parkland	Middletown	Bucks	693
Park Place	Mahanoy	Schuylkill	734
Paulton	Washington	Westmoreland	679
Paxtonia	Lower Paxton	Dauphin	530
Pendleton	Cumru	Berks	506
Penfield	Huston	Clearfield	673
Penfield-Penfield Downs	Haverford	Delaware	1,887
Penn Wynne	Lower Merion	Montgomery	2,037
Perryopolis	Perry	Fayette	1,469
Perryville-North Hill Estates	Ross	Allegheny	1,408
Phillips	North Union	Fayette	783
Pitt Gas	Morgan	Greene	724
Pittock-Island Avenue Extension	Stowe	Allegheny	4,596
Plainsville	Plains	Luzerne	1,431
Pleasant Gap	Spring	Centre	1,194
Pleasant Unity	Unity	Westmoreland	732
Plymptonville	Lawrence	Clearfield	779
Pomeroy	Sadsbury	Chester	752
Port Griffith-Sebastopol	Jenkins	Luzerne	2,748
Preston	Haverford	Delaware	2,825
Preston	Hanover	Luzerne	567
Pricedale-Sandfield	Rostraver	Westmoreland	1,663
Primrose	Cass	Schuylkill	626
Progress	Susquehanna	Dauphin	2,136
Prospect Heights-Miller Heights	Bethlehem	Northampton	1,310
Quail District	Ross	Allegheny	1,390
Quecreek	Lincoln	Somerset	509
Quentin	West Cornwall	Lebanon	568
Raccoon	Smith	Washington	718
Ralph	German	Fayette	957

POPULATION OF UNINCORPORATED COMMUNITIES: 1940

Unincorporated Community	Minor Civil Division in which located	County	Population
Pennsylvania--Con.	Township		
Reamstown	East Cocalico	Lancaster	757
Reiffton	Exeter	Berks	560
Reinerton	Porter	Schuylkill	669
Reitz No. 2	Shade	Somerset	541
Republic	Redstone	Fayette	2,684
Republican-Phillipsburg-Granville	East Pike Run	Washington	2,563
Revloc	Cambria	Cambria	1,310
Riddlesburg	Broad Top	Bedford	600
Ridgewood	Plains	Luzerne	600
Rillton	Sewickley	Westmoreland	627
Riverside	Stonycreek	Cambria	503
Robertsdale	Wood	Huntingdon	1,119
Robinson	West Wheatfield	Indiana	1,195
Rockdale	Aston	Delaware	563
Rock Run	Valley	Chester	615
Rockville	Susquehanna	Dauphin	610
Rockwood Plan-Seminole Terrace	Mount Lebanon	Allegheny	1,186
Rocky Grove-Bleakley Hill	Sugarcreek	Venango	2,330
Rohrerstown	East Hempfield	Lancaster	553
Ronco	German	Fayette	950
Rosebud	Beccaria	Clearfield	579
Rosemont-Garrett Hill	Radnor Lower Merion	Delaware Montgomery	3,101
Roslyn	Abington	Montgomery	3,399
Rossiter	Canoe	Indiana	1,696
Rossmere	Manheim	Lancaster	572
Rothsville	Warwick	Lancaster	926
Roulette	Roulette	Potter	715
Rouzerville	Washington	Franklin	785
Rowes Run	Redstone	Fayette	1,254
Russell	Pine Grove	Warren	520
Russelton	West Deer	Allegheny	1,942
Rutherford Heights	Swatara	Dauphin	546
Sagamore	Cowanshannock	Armstrong	1,276
St. Michael	Adams	Cambria	1,897
Sandy	Sandy	Clearfield	1,896
Sandy Bottom	German	Fayette	1,189
Schaefferstown	Heidelberg	Lebanon	537
Scotland	Greene	Franklin	708
Searights	Menallen	Fayette	697
Seidersville	Lower Saucon	Northampton	876
Seville District-Fairmont Manor	Ross	Allegheny	2,337
Shafton-Penn Glyn	North Huntingdon	Westmoreland	938
Sharps Hill-Park View-Pleasant Valley	O'Hara, Shaler	Allegheny	2,227
Shaverstown-Fern Brook	Dallas	Luzerne	2,377
Sheffield	Sheffield	Warren	2,599
Shenandoah Heights	West Mahanoy	Schuylkill	2,005
Sheppton	East Union	Schuylkill	1,012
Shoaf	Georges	Fayette	536
Shreeves Run	Broad Top	Bedford	528
Simpson	Keating	McKean	516
Simpson	Fell	Lackawanna	4,145
Slatedale	Washington	Lehigh	634
Slickville	Loyalhanna, Salem	Westmoreland	1,426
Slovan-Atlasburg	Smith	Washington	2,142
Smithfield-Crooked Creek	Smithfield	Huntingdon	568
Smock	Franklin, Menallen, Redstone	Fayette	2,002
South Darby	Darby	Delaware	2,103
South Fairview	Cumru	Berks	500
South Uniontown	South Union	Fayette	1,837
Springfield-Hippleville	Springfield	Delaware	5,488

Unincorporated Community	Minor Civil Division in which located	County	Population
Pennsylvania--Con.	Township		
Spring Garden	Spring Garden	York	2,931
Spring Hill	Portage	Cambria	946
Spring Mill	Whitemarsh	Montgomery	919
Standard-Spring Garden	Mount Pleasant	Westmoreland	1,617
Star Junction	Perry	Fayette	1,445
Steffins Hill	Chippewa, White	Beaver	640
Stockton	Hazel	Luzerne	502
Stonehurst-Stonehurst Hills	Upper Darby	Delaware	21,457
Stonertown	Liberty	Bedford	974
Stowe	West Pottsgrove	Montgomery	2,464
Strabane (Alexander)	North Strabane	Washington	1,472
Sturgeon	South Fayette	Allegheny	700
Sunset Hill-Colonial Heights	Mount Lebanon	Allegheny	1,981
Swedeland	Upper Merion	Montgomery	1,059
Swedesburg-King Manor	Upper Merion	Montgomery	2,051
Tannersville	Pocono	Monroe	533
Templeton	Pine	Armstrong	891
Thompson No. 2-Tower Hill No. 2	Luzerne	Fayette	1,610
Thorndale	Caln	Chester	566
Tire Hill	Conemaugh	Somerset	679
Toughkenamon	New Garden	Chester	625
Treskow	Banks	Carbon	1,671
Trexlertown	Zerbe	Northumberland	3,104
Trevose-Neshaminy Falls	Bensalem	Bucks	1,378
Triangle No. 1	Mount Lebanon	Allegheny	2,199
Triangle No. 2	Mount Lebanon	Allegheny	1,455
Trooper	Lower Providence	Montgomery	787
Trooper	Dunbar	Fayette	1,360
Trucksville	Kingston	Luzerne	1,717
Tuscarora	Schuylkill	Schuylkill	766
Union Deposit	South Hanover	Dauphin	537
Uniontown-Tharptown	Coal	Northumberland	1,342
United	Mount Pleasant	Westmoreland	676
Universal	Penn	Allegheny	1,565
Upper Darby-Fernwood	Upper Darby	Delaware	1,798
Upper Lehigh	Butler, Foster	Luzerne	642
Valley View	Hegins	Schuylkill	1,982
Van Meter	Rostraver	Westmoreland	590
Vanport	Borough	Beaver	705
Van Voorhis	Fallowfield	Washington	682
Verona Hills	Penn	Allegheny	986
Vestaburg	East Bethlehem	Washington	1,250
Violet Hill	Spring Garden	York	516
Wallingford	Nether Providence	Delaware	822
Wanamie	Newport	Luzerne	1,454
Warrendale	Marshall	Allegheny	562
Wayne-Stafford	Radnor	Delaware	4,497
Webster	Rostraver	Westmoreland	1,394
Weedville	Jay	Elk	516
Wendel	Hempfield, North Huntingdon	Westmoreland	723
Wescosville	Lower Macungie	Lehigh	640
West Ambler	Whitpain	Montgomery	880
West Bolivar	Fairfield	Westmoreland	551
West Catasauqua	Whitehall	Lehigh	1,430
West Coplay-Stiles	Whitehall	Lehigh	751
West Decatur-Blue Ball	Boggs	Clearfield	596
West Derry	Derry	Westmoreland	762
Westinghouse Village	Tinicum	Delaware	811
Westland	Mount Pleasant	Washington	733
West Manayunk	Lower Merion	Montgomery	2,584
West Milton	Kelly, White Deer	Union	731
Westmoreland City-Bindle	North Huntingdon	Westmoreland	1,185

POPULATION OF UNINCORPORATED COMMUNITIES: 1940

Unincorporated Community	Minor Civil Division in which located	County	Population
Pennsylvania--Con.	**Township**		
West Nanticoke	Plymouth	Luzerne	1,760
Weston	Black Creek	Luzerne	587
West Park-Norwood	Stowe	Allegheny	7,981
West Pittsburg	Taylor	Lawrence	698
West Side	Rostraver	Westmoreland	996
West Waynesburg	Franklin	Greene	641
West Wilmerding	North Versailles	Allegheny	1,551
Westwood	Valley	Chester	758
West Wyomissing-Springmont-Lincoln Park	Spring	Berks	1,843
Whitney	Unity	Westmoreland	601
Whitsett	Perry	Fayette	576
Wilcox	Jones	Elk	733
William Penn	West Mahanoy	Schuylkill	1,440
Willock-Option	Baldwin	Allegheny	1,254
Willow Grove	Upper Moreland	Montgomery	4,339
Wilpen	Ligonier	Westmoreland	702
Winburne	Cooper	Clearfield	1,036
Wolfdale	Canton	Washington	858
Wood	Wood	Huntingdon	503
Woodland-Mineral Spring	Bradford	Clearfield	908
Woodside-Drifton	Butler, Foster, Hazel	Luzerne	975
Woodside-Freeland	Hazel	Luzerne	1,570
Woodyn-Crumlynn	Ridley	Delaware	1,150
Woolrich	Pine Creek	Clinton	540
Wurtenberg	Perry, Wayne	Lawrence	743
Wyano	South Huntingdon	Westmoreland	953
Wyncote	Cheltenham	Montgomery	3,301
Wyndmoor-Chestnut Hill	Springfield	Montgomery	2,755
Wynwood	Lower Merion	Montgomery	2,055
Yatesboro	Cowanshannock	Armstrong	1,428
Yeagertown	Derry	Mifflin	1,888
York Run	Georges	Fayette	1,029
Yukon	South Huntingdon	Westmoreland	1,404
Rhode Island	**Town**		
Anthony	Coventry	Kent	1,108
Arkwright-Harris-Phenix	Coventry	Kent	1,336
Ashaway	Hopkinton	Washington	624
Ashton	Cumberland	Providence	685
Barrington	Barrington	Bristol	2,364
Berkeley	Cumberland	Providence	926
Bradford	Westerly	Washington	822
Bristol	Bristol	Bristol	9,767
Centerdale	North Providence	Providence	1,847
Chepachet	Glocester	Providence	677
East Providence	East Providence	Providence	31,546
Esmond	Smithfield	Providence	1,643
Georgiaville	Smithfield	Providence	966
Graniteville	Johnston	Providence	1,029
Greenville	Smithfield	Providence	697
Greystone	North Providence	Providence	555
Harrisville	Burrillville	Providence	882
Hope Valley	Hopkinton, Richmond	Washington	907
Island Park	Portsmouth	Newport	558
La Fayette	North Kingstown	Washington	527
Lonsdale	Lincoln	Providence	1,680
Lymansville	North Providence	Providence	1,123
Manville	Lincoln	Providence	3,746
Mapleville	Burrillville	Providence	765
Narragansett	Narragansett	Washington	1,123
North East Greenwich	East Greenwich	Kent	2,909
North Tiverton	Tiverton	Newport	1,893
Pascoag	Burrillville	Providence	2,256
Quidnick	Coventry	Kent	1,740
Saylesville	Lincoln	Providence	2,490
Rhode Island--Con.	**Town**		
Slatersville	North Smithfield	Providence	1,276
Thornton	Johnston	Providence	2,018
Valley Falls	Cumberland	Providence	5,412
Wakefield-Peacedale	South Kingstown	Washington	3,867
Warren	Warren	Bristol	7,072
Washington	Coventry	Kent	1,414
West Barrington	Barrington	Bristol	855
Westerly	Westerly	Washington	7,312
West Warwick	West Warwick	Kent	17,216
Wickford	North Kingstown	Washington	1,139
South Carolina	**School District or Township**		
Alcolu	Plowden Mills twp.	Clarendon	797
Alice Cotton Mill	Dist. 13, Easley	Pickens	699
Arcadia	Beech Springs, Spartanburg twps.	Spartanburg	1,601
Arial Cotton Mill	Dist. 13 Easley, Dist. 19 Cedar Rock	Pickens	986
Arkwright Cotton Mill	Spartanburg twp.	Spartanburg	645
Arthur	Dist. 5, Lykesland	Richland	649
Baldwin-Aragon Cotton Mills	Chester twp.	Chester	1,514
Barhamville-Edgewood	Dist. 2 A Hyatt Park, Dist. 3 Edgewood	Richland	2,095
Belton Mills	Belton twp.	Anderson	787
Bloomhill-South Rose Hill	Dist. 4, Olympia	Richland	1,248
Booker Washington Heights	Dist. 2 A, Hyatt Park	Richland	594
Buffalo	Bogansville, Union twps.	Union	1,704
Carolina Textile Mills Village	Manning twp.	Dillon	854
Cateechee	Dist. 14, Cateechee	Pickens	588
Cherokee Falls	Cherokee twp.	Cherokee	632
Clearwater	Schultz twp.	Aiken	804
Clifton Cotton Mill	Spartanburg twp.	Spartanburg	1,618
Conestee	Gantt twp.	Greenville	660
Converse Cotton Mill	Spartanburg twp.	Spartanburg	916
Drayton Cotton Mill	Spartanburg twp.	Spartanburg	991
Dusty Bend	DeKalb twp.	Kershaw	528
Enoree Cotton Mills	Cross Anchor twp.	Spartanburg	1,472
Equinox Appleton Mills	Centerville twp.	Anderson	3,935
Eureka Cotton Mills	Chester twp.	Chester	1,286
Fairforest	Beech Springs twp.	Spartanburg	587
Glendale Cotton Mills	Spartanburg twp.	Spartanburg	1,005
Gluck	Varennes twp.	Anderson	785
Goldville	Hunter twp.	Laurens	1,665
Greenville Suburbs	Greenville twp.	Greenville	37,800
Hamrick-Limestone-Alma Mills	Limestone twp.	Cherokee	3,773
Hayne-Saxon-Powell	Spartanburg twp.	Spartanburg	2,719
Hermitage-Wateree Cotton Mill	DeKalb twp.	Kershaw	862
Hilton Head	Hilton Head twp.	Beaufort	985
Industrial-Aragon Mills	Catawba, Ebenezer twps.	York	1,994
Inman Cotton Mills	Beech Springs, Campobello twps.	Spartanburg	1,389
Jackson Mill	Beech Springs twp.	Spartanburg	505
La France	Pendleton twp.	Anderson	964
Lancaster Mills-Springdale	Cane Creek, Gills Creek twps.	Lancaster	3,254
Lando	Lewisville twp.	Chester	816

POPULATION OF UNINCORPORATED COMMUNITIES: 1940

Unincorporated Community	Minor Civil Division in which located	County	Population
South Carolina--Con.	School District or Township		
Langley-Bath	Gregg, Langley twps.	Aiken	3,848
Lockhart Mills	Pinckney twp.	Union	2,002
Lonsdale Mill	Seneca twp.	Oconee	1,476
Lydia Cotton Mills	Hunter twp.	Laurens	907
Maryville	St. Andrews twp.	Charleston	562
Mayesville	Mayesville twp.	Sumter	520
Midland Park	Second St. James Goose Creek twp.	Charleston	503
Navy Yard-Six Mile	St. Michael and St. Philip twp.	Charleston	7,194
Newry	Seneca twp.	Oconee	864
New Town Village	Manning twp.	Dillon	633
Ninety-Six Mill	Ninety-Six twp.	Greenwood	765
North Charleston	First St. James Goose Creek, St. Michael and St. Philip twps.	Charleston	2,522
Oakland Mill	Township 1, Newberry	Newberry	621
Olympia Mill Village	Dist. 4, Olympia	Richland	2,831
Orr Mills	Varennes twp.	Anderson	2,402
Ottaray-Monarch	Union twp.	Union	2,309
Pacific Cotton Mill	Beech Springs twp.	Spartanburg	1,670
Pacolet Cotton Mills	Pacolet twp.	Spartanburg	2,160
Paris	Chick Springs twp.	Greenville	542
Pelzer	Williamston twp.	Anderson	3,012
Pickens Cotton Mill	Dist. 31, Pickens	Pickens	633
Piedmont	Williamston twp.	Anderson	2,367
	Grove twp.	Greenville	
Republic Cotton Mills	Rossville twp.	Chester	3,136
Ridgewood	Dist. 2 A, Hyatt Park	Richland	556
Slater	Bates, Saluda twps.	Greenville	726
Southern Shops	Beech Springs, Spartanburg twps.	Spartanburg	712
South Greenwood	Greenwood twp.	Greenwood	2,687
Sullivans Island	Sullivans Island twp.	Charleston	1,476
Taylors and Southern Bleachery	Chick Springs twp.	Greenville	1,370
Toxaway-Riverside Mills	Broadway, Centerville twps.	Anderson	2,031
Tucapau Cotton Mills	Beech Springs twp.	Spartanburg	1,502
Valley Falls Mill	Spartanburg twp.	Spartanburg	974
Vaucluse	Gregg, Shaws twps.	Aiken	507
Victor Mills	Beech Springs twp.	Spartanburg	1,454
Ware Shoals	Walnut Grove twp.	Greenwood	3,101
Warrenville-Graniteville	Gregg twp.	Aiken	4,012
Watts Mill Village	Laurens twp.	Laurens	1,579
Whitney Cotton Mill	Spartanburg twp.	Spartanburg	1,135
Winnsboro Mill Village	Township 14	Fairfield	2,435
Woodburn Hills-East Spartanburg-Ben Avon	Spartanburg twp.	Spartanburg	990
South Dakota	Township		
Buffalo	Buffalo	Harding	518
Cheyenne Agency	Township 12, range 32	Dewey	630
Fort Thompson	Township 107, range 72	Buffalo	613
Hill City	Township 1 south, ranges 4 and 5	Pennington	559
Keystone	Township 2 south, range 6 (pt.)	Pennington	524
Pine Ridge	Township 35, range 44	Shannon	1,007
Rosebud	Township 38, range 30	Todd	641

Unincorporated Community	Minor Civil Division in which located	County	Population
Tennessee	Civil District		
Adams	6	Robertson	503
Allardt	1, 4	Fentress	602
Anthras	5	Campbell	817
Banner Hill-Love Station-Lillydale	12	Unicoi	1,964
Beardsen	8, 11	Knox	1,280
Bemis	1, 10	Madison	2,806
Benton	1	Polk	668
Bordeaux	13	Davidson	1,097
Briceville-Slatestone	13	Anderson	1,978
Bulls Gap	8	Hawkins	597
Caryville	3	Campbell	1,286
Cedar Hill	8	Robertson	530
Charleston	3	Bradley	587
Church Hill	9	Hawkins	596
Clifton	2	Wayne	799
Coalmont	2, 5	Grundy	544
Collinwood	4, 10	Wayne	841
Daisy	3	Hamilton	1,436
Doven	7	Stewart	709
Ducktown	3	Polk	1,255
Embreeville	6	Washington	609
Fountain City	2	Knox	6,494
Gatlinburg	11	Sevier	1,239
Gobey	4	Morgan	513
Goodlettsville	10	Davidson	1,276
Hampton	11	Carter	607
Highland Park	11	Sullivan	2,591
Hixson	3	Hamilton	551
Iron City	1	Lawrence	692
Isabella	3	Polk	810
Jacksboro	3	Campbell	577
John Sevier	13	Knox	752
Lafayette	1	Macon	873
Loretto	2	Lawrence	651
Lupton City	3	Hamilton	1,173
Luttrell	2	Union	570
Madison	11	Davidson	2,992
Mascot	13	Knox	987
Monteagle	4	Grundy	691
	5	Marion	
Morley	5	Campbell	521
Newcomb	5	Campbell	807
New Market	7	Jefferson	675
New Providence	7	Montgomery	1,013
Newtown	3	Polk	517
Norris	2, 3	Anderson	1,014
Old Hickory	4	Davidson	5,993
Petros	2	Morgan	1,109
Red Bank-White Oak	3	Hamilton	5,062
Redboiling Springs	6	Macon	865
Sale Creek	3	Hamilton	742
Sewanee	18	Franklin	960
Soddy	3	Hamilton	2,270
South Dyersburg	4	Dyer	698
Tracy City	4, 5	Grundy	2,148
Unicoi	4	Unicoi	522
Westbourne	5	Campbell	938
Westmoreland	12	Sumner	569
Whiteside	2	Marion	522
Whitwell	3	Marion	2,281
Wilder	4	Fentress	658
Woodbine	6	Davidson	8,180
Woodbridge	5	Campbell	514
Texas	Justice Precinct		
Agua Dulce	4	Nueces	555
Anahuac	6	Chambers	1,003
Anderson	1	Grimes	559

POPULATION OF UNINCORPORATED COMMUNITIES: 1940

Unincorporated Community	Minor Civil Division in which located	County	Population
Texas--Con.	Justice Precinct		
Anthony	6	El Paso Co., Tex.	1,018
	Elec. prec. 16, Anthony	Dona Ana Co., N. Mex.	
Arcadia Park	7	Dallas	1,211
Balmorhea	3	Reeves	568
Bandera	Commissioner's prec. 1	Bandera	754
Baytown	3	Harris	4,834
Bedias	7	Grimes	509
Bertram	3	Burnet	582
Bessmay	4	Jasper	1,042
Bloomington	6	Victoria	738
Boling	3	Wharton	1,141
Bovina	3	Parmer	568
Brazoria	4	Brazoria	885
Brookshire	5	Waller	652
Call	5	Newton	924
	3	Jasper	
Camden	8	Polk	1,266
Canutillo	6	El Paso	975
Carlisle	1	Rusk	1,283
Castroville	3	Medina	754
Cayuga	5	Anderson	609
Chandler	5	Henderson	663
Charlotte	3	Atascosa	622
Chilton	5	Falls	681
Clint	7	El Paso	745
Comfort	4	Kendall	729
Crandall	8	Kaufman	634
Crosby	3	Harris	634
Daisetta	7	Liberty	1,945
Denver City	1, 2	Yoakum	3,362
Devers	7	Liberty	687
Deweyville	8	Newton	1,074
D'Hanis	4	Medina	655
Diboll	4	Angelina	2,007
Dickinson	6	Galveston	1,887
Dodge	6	Walker	507
Dolores	2	Webb	609
Doucette	1	Tyler	566
Driscoll	8	Nueces	505
East Bernard	4	Wharton	634
East Mayfield	1	Sabine	648
Emory	1	Rains	886
Encinal	5	La Salle	1,071
Fabens	5	El Paso	2,150
Falfurrias	1	Brooks	3,613
Farwell	1	Parmer	518
Fort Davis	1, 2	Jeff Davis	989
Fostoria	8	Montgomery	1,206
Garden Oaks	1	Harris	797
Garden Villas	2	Harris	1,344
George West	1	Live Oak	579
Grayburg	4	Hardin	533
Groves	2, 7	Jefferson	2,474
Grulla	5	Starr	940
Handley	1	Tarrant	4,284
Hargill	5	Hidalgo	529
Harlandale	6	Bexar	8,090
Haslam	4	Shelby	518
Hebbronville	1, 2	Jim Hogg	3,934
Hidalgo	8	Hidalgo	645
High Island	8	Galveston	806
Highlands	3	Harris	1,997
Hondo	1	Medina	2,850
Honey Island	1, 3	Hardin	610
Hull	7	Liberty	668
Indian Oaks	5	Tarrant	681
Ingleside	6	San Patricio	1,444
Iraan	Commissioner's prec. 3	Pecos	661
Johnson City	1	Blanco	766
Joinerville	1	Rusk	633
Joshua	3	Johnson	525
Katy	5	Fort Bend	524
	1	Harris	
Keene	1	Johnson	606
Keller	4	Tarrant	547
Keltys	1	Angelina	886
Kountze	1, 2	Hardin	904
Lakeland Terrace	3	Dallas	1,071
Lakeview	3	McLennan	589
Lamarque	5	Galveston	2,255
La Pryor	4	Zavala	863
Latexo	1	Houston	619
League City	6	Galveston	999
Lorraine	8	Harrison	507
Los Fresnos	8	Cameron	550
Louise	7	Wharton	572
Lueders	7	Jones	683
Lytle	2	Atascosa	576
McNair	3	Harris	574
Magpetco	7	Jefferson	559
Malakoff	8	Henderson	2,544
Manvel	3	Brazoria	511
Marathon	3	Brewster	802
Mason	1	Mason	2,072
Matagorda	2	Matagorda	542
Maud	5	Bowie	503
Mirando City	6	Webb	968
Mont Belvieu	5	Chambers	1,500
Morgans Point	8	Harris	637
Natalia	5	Medina	678
Nederland	7	Jefferson	2,971
Newgulf	3	Wharton	2,126
New London	2	Rusk	1,816
New Waverly	4	Walker	543
New Willard	7	Polk	929
Oakhurst	5	San Jacinto	676
Oaklawn	1	Tarrant	517
Oilton	5	Webb	549
Olden	1	Eastland	524
Orangefield	3	Orange	725
Ozona	1	Crockett	2,245
Pettus	5	Bee	643
Phillips	2	Hutchinson	3,507
Pineland	2	Sabine	1,410
Port Acres	2	Jefferson	1,856
Portland	4	San Patricio	907
Presidio	4	Presidio	1,363
Quitman	1	Wood	605
Realitos	6	Duval	693
Rio Grande City	1	Starr	3,431
Roxton	2	Lamar	1,138
Royalty	3	Ward	759
Sabine Pass	3	Jefferson	567
Sanderson	1	Terrell	2,270
San Elizario	4	El Paso	1,285
San Ygnacio	2	Zapata	758
Saratoga	7	Hardin	906
Saspamco	1	Wilson	597
Seabrook	8	Harris	862
Sealy	3	Austin	1,724
Shady Acres	1	Harris	1,770
Shafter	5	Presidio	1,736
Sierra Blanca	1	Hudspeth	671
Skellytown	6	Carson	529
Skidmore	6	Bee	643
Smeltertown	8	El Paso	2,289
Smiley	8	Gonzales	721
South San Antonio	6	Bexar	4,778
Spring	7	Harris	718
Sterling City	1	Sterling	835
Stewart Heights	3	Harris	769
Sugar Land	4	Fort Bend	2,221

POPULATION OF UNINCORPORATED COMMUNITIES: 1940

Unincorporated Community	Minor Civil Division in which located	County	Population
Texas--Con.	**Justice Precinct**		
Sunray	4	Moore	753
Sweeny	5	Brazoria	741
Terrell Wells	6	Bexar	738
Texon	5	Reagan	668
Turnertown	1	Rusk	719
Van	6	Van Zandt	1,151
Van Horn	1, 2	Culberson	1,130
Velasco	7	Brazoria	682
Vickery	1	Dallas	1,115
Voth	8	Jefferson	798
Waller	6	Harris	530
	6	Waller	
Wallis	8	Austin	815
Weirgate	7	Newton	1,596
West Orange	2	Orange	1,176
Wooster	3	Harris	830
Ysleta	2	El Paso	2,104
Zapata	1	Zapata	927
Zavalla	7	Angelina	690
Utah	**Election Precinct**		
Copperfield	10	Salt Lake	1,132
Copperton	10	Salt Lake	779
Draper	8	Salt Lake	1,444
East Millcreek	1	Salt Lake	2,060
Garfield	4	Salt Lake	2,123
Holladay	1	Salt Lake	2,324
Kenilworth	10, Kenilworth	Carbon	879
Lark	10	Salt Lake	517
Magna	4	Salt Lake	4,160
Riverton	8	Salt Lake	1,087
Spring Canyon	12, Spring Canyon	Carbon	691
Union	6	Salt Lake	811
West Jordan	9	Salt Lake	973
Vermont[1]	**Town**		
Bethel	Bethel	Windsor	810
Brandon	Brandon	Rutland	1,420
Danville	Danville	Caledonia	551
East Barre	Barre	Washington	559
Gilman	Lunenburg	Essex	543
Graniteville	Barre	Washington	1,028
Hartford	Hartford	Windsor	719
Island Pond	Brighton	Essex	1,485
Manchester Center	Manchester	Bennington	544
North Springfield	Springfield	Windsor	557
Rochester	Rochester	Windsor	507
South Barre	Barre	Washington	519
South Royalton	Royalton	Windsor	520
Wallingford	Wallingford	Rutland	740
Websterville	Barre	Washington	849
West Rutland	West Rutland	Rutland	2,419
White River Junction	Hartford	Windsor	2,184
Wilder	Hartford	Windsor	867
Virginia	**Magisterial District**		
Accomac	Lee	Accomack	504
Amonate	Jeffersonville	Tazewell	775
Arno	Richmond	Wise	518
Austinville	Lead Mines	Wythe	713
Bastian	Seddon	Bland	684
Benedict	Rocky Station	Lee	1,008
Big Island	Charlemont	Bedford	551
Boissevaine	Clear Fork	Tazewell	1,536
Bonnie Blue	Rocky Station	Lee	2,387
Burkes Garden	Clear Fork	Tazewell	677
Chester	Bermuda	Chesterfield	885
Clincho	Sand Lick	Dickenson	1,466
Craddock	Deep Creek	Norfolk	3,360

Unincorporated Community	Minor Civil Division in which located	County	Population
Virginia--Con.	**Magisterial District**		
Craigsville	Pastures	Augusta	892
Crozet	White Hall	Albemarle	634
Dante	Castlewood	Russell	1,853
Delaville	Pine Top	Middlesex	540
Denbigh	Denbigh	Warwick	1,215
Derby	Richmond	Wise	758
Dorchester	Gladeville	Wise	870
Dunbar	Gladeville	Wise	764
East Fairmont	Tanners Creek	Norfolk	1,575
East Stone Gap	Richmond	Wise	522
Esserville	Gladeville	Wise	838
Ettricks	Matoaca	Chesterfield	1,370
Exmore	Franktown	Northampton	932
Fieldale	Horse Pasture	Henry	1,339
Fox Hall	Tanners Creek	Norfolk	522
Glenwood	Dan River	Pittsylvania	1,325
Hales Hill		Arlington	973
Highland Park	Brookland, Fairfield	Henrico	718
Highland Park	Deep Creek	Norfolk	686
Highland Springs	Fairfield	Henrico	1,673
Hilton	Newport	Warwick	1,453
Hot Springs	Cedar Creek	Bath	611
Irvington	Whitestone	Lancaster	673
Ivanhoe	Lead Mines	Wythe	1,023
Jericho-Lloyd Place	Cypress	Nansemond	2,294
Kemperer Gem Mines	Rocky Station	Lee	522
Kimtown	Goodson	Washington	1,121
Lakeside	Brookland	Henrico	2,806
Leota Mines	Rocky Station	Lee	855
McCure	Ervinton	Dickenson	639
Marshall	Marshall, Scott	Fauquier	515
Matoaca	Matoaca	Chesterfield	573
Max Meadows	Fort Chiswell	Wythe	649
Meadick	Poquoson	York	1,564
Monvale	Lisbon	Bedford	590
New River	Dublin	Pulaski	506
Norton	Ervinton	Dickenson	763
North Emporia	Belfield	Greensville	865
North Roanoke	Big Lick	Roanoke	4,141
Norview	Tanners Creek	Norfolk	676
Oceana	Lynnhaven	Princess Anne	971
Onley	Lee	Accomack	884
Osborn	Richmond	Wise	875
Parrott	Dublin	Pulaski	599
Pembroke	Pembroke	Giles	855
Pleasant Hill	Whaleyville	Nansemond	960
Raleigh Terrace	Wythe	Elizabeth City	8,875
Ransom Terrace	Covington	Alleghany	894
Red Ash	Maiden Spring	Tazewell	615
Rodney	Richmond	Wise	1,557
Rose Hill	Rose Hill	Lee	567
Sandston-Seven Pines	Fairfield	Henrico	1,100
Saxis Island	Atlantic	Accomack	589
Schoolfield	Tunstall	Pittsylvania	4,223
Seatrack	Lynnhaven	Princess Anne	812
Selma	Clifton	Alleghany	759
South Salem	Salem	Roanoke	942
Stonega	Richmond	Wise	1,564
Weems	Whitestone	Lancaster	780
West End Waynesboro	South River	Augusta	1,420
West Haven	Western Branch	Norfolk	2,127
Whitestone	Whitestone	Lancaster	916
Willis Wharf	Franktown	Northampton	528
Washington	**Election Precinct or Township**		
Alderwood Manor	Alderwood prec.	Snohomish	514
Algona	Algona, Jovita precs.	King	929

[1] Brattleboro (population 9,622) is classified as urban by the Bureau of the Census and is published in Population Vol. I, 1940.

POPULATION OF UNINCORPORATED COMMUNITIES: 1940

Unincorporated Community	Minor Civil Division in which located	County	Population
Washington—Con.	Election Precinct or Township		
Bellevue	Bellevue precs. 1 and 2	King	975
Beverly Park	Beverly Park, Broadway precs	Snohomish	725
Brookdale	Brookdale prec	Pierce	566
Bryn Mawr	Bryn Mawr precs. 1 and 2	King	1,346
Buena	Precs. 69, 73, 119	Yakima	655
Burien	Burien, North Burien precs	King	1,537
Central Park	Central Park prec.	Grays Harbor	818
Chico	Chico prec	Kitsap	997
Clear Lake	East Clear Lake, West Clear Lake precs	Skagit	638
College Place	Blalock, East College Place, Garrison, West College Place precs.	Walla Walla	1,318
Copalis Beach	Copalis Beach prec	Grays Harbor	583
Darrington	Darrington prec	Snohomish	754
Des Moines	Des Moines prec	King	965
Duwamish	Duwamish prec	King	807
Earlington	Earlington prec	King	722
Electric City	Electric City prec	Grant	1,539
Forks	Forks, Sun precs	Clallam	992
Foster	Foster prec	King	530
Gig Harbor	Gig Harbor precs 1 and 2	Pierce	883
Greenacres	Greenacres twp	Spokane	804
Juanita	Jackson, Juanita precs	King	917
Kennydale	Kennydale prec	King	534
Klickitat	Klickitat prec	Klickitat	682
Laurel Heights	Laurel Heights prec	Snohomish	542
Lowell	Lane, Lowell precs	Snohomish	968
McCleary	McCleary precs. 1 and 2	Grays Harbor	1,175
Marietta	Marietta twp	Whatcom	611
Mineral	Mineral prec	Lewis	517
Moclips	Moclips prec	Grays Harbor	653
Mukilteo	Marine, Mukilteo precs	Snohomish	542
Neah Bay	Neah Bay prec	Clallam	857
Onalaska	Granite, Onalaska precs	Lewis	714
Orchard Avenue	Opportunity, East Spokane twps	Spokane	1,944
Osborne	Electric City, Osborne precs	Grant	841
Parkland	Parkland prec. 2	Pierce	796
Pinehurst	Pacific, Pinehurst, Puget precs	Snohomish	1,358
Retsil-Annapolis	Annapolis prec. 1, Veterans precs. 1 and 2	Kitsap	1,264
Richmond Beach	Richmond prec	King	693
Richmond Highlands	Echo Lake, Ronald precs	King	566
Riverton	North Riverton, Riverton precs	King	1,024
Ryderwood	Precs. 6, 22, 32	Cowlitz	1,163
Snoqualmie Falls	Warren prec	King	899
Vashon	Quartermaster, Vashon precs	King	672
Willapa-Sylvandale	Sylvan prec	Pacific	592
Winslow	Eagle Harbor prec.	Kitsap	503
West Virginia	Magisterial District		
Accoville	Triadelphia	Logan	1,075
Acme	Cabin Creek	Kanawha	667
Adrian	Meade	Upshur	605
Algoma	North Fork	McDowell	1,132
Algonquin	Rock	Mercer	516
Alpheus	Adkin	McDowell	698
Alpoca-Bud	Barkers Ridge	Wyoming	737
Ameagle	Clear Fork	Raleigh	948
Amherstdale	Triadelphia	Logan	2,910
Amigo	Slab Fork	Raleigh	532
Amonate	Big Creek	McDowell	639
Anawalt	Adkin	McDowell	1,366
Anjean	Meadow Bluff	Greenbrier	644
Anmoore	Clark, Elk, Simpson	Harrison	1,173
Arista	Rock	Mercer	586
Arthurdale	Valley	Preston	860
Artie	Clear Fork	Raleigh	685
Asco	Browns Creek	McDowell	592
Ashland	North Fork	McDowell	635
Avondale	Sandy River	McDowell	541
Barnabus	Logan	Logan	1,179
Barrackville	Fairmont	Marion	962
Bartley	Big Creek	McDowell	1,064
Baxter	Paw Paw	Marion	1,017
Beards Fork	Kanawha	Fayette	953
Beechbottom	Buffalo	Brooke	1,128
Bellburn	Meadow Bluff	Greenbrier	633
Belle	Malden	Kanawha	1,993
Bergoo	Fork Lick	Webster	731
Berwind-Newhall	Big Creek	McDowell	2,637
Besoco	Slab Fork	Raleigh	752
Big Four	Browns Creek	McDowell	708
Bishop	Big Creek	McDowell	601
Blueville	Fetterman	Taylor	635
Boomer	Falls	Fayette	1,751
Booth	Grant	Monongalia	504
Bradshaw	Sandy River	McDowell	1,475
Braeholm	Triadelphia	Logan	758
Brownton	Pleasant	Barbour	583
Brush Creek	Peytona	Boone	765
Burnwell	Cabin Creek	Kanawha	919
Byron	Grant	Harrison	1,174
Cannelton	Falls	Fayette	955
Capels	Browns Creek	McDowell	1,189
Carbondale	Falls	Fayette	785
Caretta-Susanna	Big Creek	McDowell	2,529
Carlisle	Fayetteville	Fayette	693
Carolina	Lincoln	Marion	890
Carswell	Browns Creek	McDowell	1,673
Cassville	Cass	Monongalia	1,105
Century	Union	Barbour	576
Chattaroy	Lee	Mingo	1,570
Chauncey	Logan	Logan	633
Chelyan	Cabin Creek	Kanawha	1,397
Christian	Triadelphia	Logan	508
Cinderella	Lee	Mingo	530
Claren	Browns Creek	McDowell	652
Clear Creek	Clear Fork	Raleigh	798
Coal City	Town	Raleigh	868
Coal Fork	Malden	Kanawha	853
Coalwood-Six	Big Creek	McDowell	3,145

POPULATION OF UNINCORPORATED COMMUNITIES: 1940

Unincorporated Community	Minor Civil Division in which located	County	Population
West Virginia--Con.	Magisterial District		
Colcord	Clear Fork	Raleigh	648
Colliers	Cross Creek	Brooke	626
Comfort	Sherman	Boone	506
Cora	Logan	Logan	505
Corinne	Barkers Ridge, Slab Fork	Wyoming	612
Crab Orchard	Town	Raleigh	533
Cranberry	Town	Raleigh	716
Crown Hill	Cabin Creek	Kanawha	745
Crumpler	North Fork	McDowell	1,296
Cucumber	Big Creek	McDowell	1,189
Cunard	Fayetteville	Fayette	536
Dailey	Valley Bend	Randolph	520
Davy	Browns Creek	McDowell	1,402
Decota	Cabin Creek	Kanawha	671
Deep Water	Kanawha	Fayette	738
Dehue	Logan	Logan	983
Delbarton	Lee	Mingo	1,105
Despard	Coal	Harrison	1,543
Dickinson	Cabin Creek	Kanawha	508
Dorothy	Clear Fork	Raleigh	1,042
Eagle	Kanawha	Fayette	531
Earling	Triadelphia	Logan	769
Eastgulf	Slab Fork	Raleigh	710
East View	Clark	Harrison	983
Eccles	Trap Hill	Raleigh	2,186
Eckman	Browns Creek	McDowell	1,817
Edwight	Marsh Fork	Raleigh	1,294
Elbert	Adkin	McDowell	977
Elk-Fort Hill-Bownsmont	Loudon	Kanawha	1,454
Elkridge	Kanawha	Fayette	742
Emmett	Triadelphia	Logan	524
English	Big Creek	McDowell	813
Enterprise	Clay	Harrison	858
Eskdale	Cabin Creek	Kanawha	1,146
Ethel	Logan	Logan	1,625
Everettville	Grant	Monongalia	643
Excelsior	Big Creek	McDowell	509
Filbert	Adkin	McDowell	1,725
Fireco	Shady Spring	Raleigh	1,161
Fort Branch	Logan	Logan	1,233
Gallagher	Cabin Creek	Kanawha	638
Galloway	Pleasant	Barbour	980
Garland	Sandy River	McDowell	523
Garten	Fayetteville	Fayette	662
Gary	Adkin	McDowell	1,325
Gatewood	Fayetteville	Fayette	744
Gauley Bridge	Falls	Fayette	937
Ghent	Shady Spring	Raleigh	589
Gilliam	North Fork	McDowell	547
Glenalum	Stafford	Mingo	715
Glen Falls	Coal	Harrison	525
Glen Ferris	Falls	Fayette	604
Glen Hedrick	Shady Spring	Raleigh	1,280
Glen Jean	Fayetteville	Fayette	639
Glen Morrison	Slab Fork	Wyoming	808
Glen Rogers	Slab Fork	Wyoming	1,876
Glen White	Town	Raleigh	1,026
Goodman	Lee	Mingo	550
Goodwill	Rock	Mercer	616
Grant Town	Paw Paw	Marion	2,051
Granville	Cass, Grant	Monongalia	1,017
Great Cacapon	Cacapon	Morgan	1,052
Greenville	Triadelphia	Logan	517
Handley	Cabin Creek	Kanawha	949
Hartwell	Big Creek	McDowell	729
Havaco	Adkin	McDowell	831
Henlawson	Logan	Logan	[illegible]87
Hepzibah	Coal	Harrison	[illegible]519

Unincorporated Community	Minor Civil Division in which located	County	Population
West Virginia--Con.	Magisterial District		
Hetzel	Logan	Logan	554
Hewett	Washington	Boone	669
Highcoal	Sherman	Boone	602
High Lawn	Jefferson	Kanawha	920
Hilltop	Fayetteville	Fayette	614
Holden	Logan	Logan	5,739
Hudnall	Cabin Creek	Kanawha	505
Hughey	Logan	Logan	540
Hull	Sandy River	McDowell	730
Idamay	Lincoln	Marion	710
Ingram Branch	Kanawha	Fayette	540
Institute	Union	Kanawha	622
Itmann	Slab Fork	Wyoming	1,091
Jenkinjones	Adkin	McDowell	2,151
Jere	Cass	Monongalia	582
Jodie	Falls	Fayette	535
Jolo	Sandy River	McDowell	1,303
Kayford	Cabin Creek; Clear Fork	Kanawha; Raleigh	1,584
Killarney	Slab Fork	Raleigh	814
Kimberly	Kanawha	Fayette	1,169
Kincaid	Kanawha	Fayette	621
Kingston	Kanawha	Fayette	1,345
Kistler	Triadelphia	Logan	1,061
Kylesith	Fayetteville	Fayette	637
Laing	Cabin Creek	Kanawha	545
Lanark	Town	Raleigh	600
Landgraff	Browns Creek	McDowell	776
Lauckport	Lubeck	Wood	1,362
Lawton	Quinnimont	Fayette	890
Layland	Quinnimont	Fayette	960
Lecrie	Adkin	McDowell	708
Lego	Slab Fork	Raleigh	541
Leslie	Meadow Bluff	Greenbrier	774
Levi	Malden	Kanawha	1,442
Lico	Washington	Kanawha	545
Lillybrook	Slab Fork	Raleigh	808
Longelly	Fayetteville	Fayette	671
London	Cabin Creek	Kanawha	688
Longacre	Falls	Fayette	741
Lookout	Nuttall	Fayette	638
Lorado	Triadelphia	Logan	1,331
Lost Creek	Grant	Harrison	851
Lundale	Triadelphia	Logan	1,590
Malon	Slab Fork	Wyoming	857
Malpin	Slab Fork	Raleigh	858
Mamas	Rock	Mercer	3,292
Mc[illegible]well	North Fork	McDowell	861
Mc[illegible]nleyville	Buffalo	Brooke	516
Ma[illegible]an	Kanawha	Fayette	669
Ma[illegible]tland	Browns Creek	McDowell	766
Ma[illegible]ory	Triadelphia	Logan	717
Ma[illegible]oth	Cabin Creek	Kanawha	882
Ma[illegible]and Heights	Butler	Hancock	1,136
M[illegible]ting	Falls	Fayette	506
M[illegible]bury-Switchback	Elkhorn	McDowell	6,427
M[illegible]d	Slab Fork	Raleigh	535
Mi[illegible]co	Logan	Logan	686
Milburn	Kanawha	Fayette	671
Millville	Harpers Ferry	Jefferson	510
Minden	Fayetteville	Fayette	1,858
Mohegan	Browns Creek	McDowell	522
Monaville	Logan	Logan	1,022
Monclo	Logan	Logan	597
Monitor	Logan	Logan	762
Montcalm	Rock	Mercer	872
Mossy	Kanawha	Fayette	527
Mount Gay	Logan	Logan	698
Nellis	Peytona	Boone	806
Newell	Grant	Hancock	1,809

POPULATION OF UNINCORPORATED COMMUNITIES: 1940

Unincorporated Community	Minor Civil Division in which located	County	Population
West Virginia--Con.	Magisterial District		
Nolan	Lee	Mingo	812
North Matewan	Magnolia	Mingo	755
Norton	Leadsville, Roaring Creek	Randolph	539
Norwood	Winfield	Marion	565
Olcott	Washington	Kanawha	655
Omar	Logan	Logan	1,239
Osage	Cass	Monongalia	864
O'Toole	Adkin	McDowell	619
Otsego	Slab Fork	Wyoming	680
Owings	Clay	Harrison	517
Page	Kanawha	Fayette	927
Pageton	Adkin	McDowell	1,338
Peach Creek	Logan	Logan	1,034
Pemberton	Town	Raleigh	811
Pinnichinnick	Coal	Harrison	515
Poca	Pocatalico	Putnam	621
Powellton	Kanawha	Fayette	1,461
Premier	Browns Creek	McDowell	997
Price Hill	Town	Raleigh	608
Prosperity	Town	Raleigh	669
Puritan	Lee	Mingo	1,314
Pursglove	Cass	Monongalia	1,063
Putney	Malden	Kanawha	803
Quinwood	Meadow Bluff	Greenbrier	1,375
Rachel	Lincoln	Marion	736
Racine	Sherman	Boone	539
Randall	Cass	Monongalia	600
Raysal	Sandy River	McDowell	1,194
Ream	Adkin	McDowell	1,058
Red Jacket	Magnolia	Mingo	1,046
Reed	Malden	Kanawha	530
Rensford	Malden	Kanawha	629
Republic	Cabin Creek	Kanawha	518
Reynoldsville	Coal	Harrison	567
Robson	Kanawha	Fayette	501
Rolfe	North Fork	McDowell	642
Ronda	Cabin Creek	Kanawha	525
Rosemont	Flemington	Taylor	607
Rumble	Peytona	Boone	799
Rupert	Meadow Bluff	Greenbrier	902
Sandy Huff	Sandy River	McDowell	549
Scarbro	Fayetteville	Fayette	602
Seth	Sherman	Boone	1,253
Shady Spring	Shady Spring	Raleigh	519
Sharon	Cabin Creek	Kanawha	741
Sharples	Logan	Logan	708
Slab Fork	Slab Fork	Raleigh	1,069
Snow Hill	Malden	Kanawha	770
South Parkersburg	Tygart	Wood	6,986
Spelter	Coal	Harrison	1,018
Sprague	Town	Raleigh	1,256
Spring Dale	Quinnimont	Fayette	554
Stanaford	Town	Raleigh	872
Stephenson	Barkers Ridge, Slab Fork	Wyoming	553
Stirrat	Logan	Logan	902
Stollings	Logan	Logan	704
Stotesbury	Slab Fork	Raleigh	1,190
Sullivan	Shady Spring, Town	Raleigh	732
Summerlee	Fayetteville	Fayette	747
Sun	Fayetteville	Fayette	827
Superior	Browns Creek	McDowell	1,063
Switzer	Logan	Logan	663
Tad	Malden	Kanawha	546
Tams	Slab Fork	Raleigh	1,045
Thacker Mines	Magnolia	Mingo	513
Thorpe	Adkin	McDowell	1,582
Tipple	Slab Fork	Wyoming	542
Valley Grove	Liberty	Ohio	1,196
Valley Head	Mingo	Randolph	576
Venus	Adkin	McDowell	659
Vivian	Browns Creek	McDowell	2,158
Wallace	Sardis	Harrison	776
War Eagle	Stafford	Mingo	623
Warriormine	Big Creek	McDowell	1,000
Watson	Grant	Marion	882
Weirton	Butler	Hancock	9,138
Wendel	Court House	Taylor	536
Wenonah	Rock	Mercer	654
West Liberty	Liberty	Ohio	515
West Logan	Logan	Logan	741
Wharton	Crook	Boone	675
Whipple	Fayetteville	Fayette	805
Whitby	Shady Spring	Raleigh	643
Widemouth	Rock	Mercer	602
Widen	Buffalo	Clay	1,598
Wilcoe	Adkin	McDowell	942
Wiley Ford	Frankfort	Mineral	765
Winding Gulf	Slab Fork	Raleigh	650
Windsor Heights	Buffalo	Brooke	977
Winona	Nuttall	Fayette	1,058
Wyco	Slab Fork	Wyoming	526
Wisconsin	Town		
Carrollville	Oak Creek	Milwaukee	506
Crivitz	Stephenson	Marinette	514
Darien	Darien	Walworth	534
Delafield	Delafield	Waukesha	508
Duck Creek	Howard	Brown	785
Elcho	Elcho	Langlade	556
Elm Grove	Brookfield	Waukesha	1,004
Glidden	Jacobs	Ashland	799
Goodman	Goodman	Marinette	761
Hales Corners	Greenfield	Milwaukee	841
Iron River	Iron River	Bayfield	748
Lac du Flambeau	Flambeau	Vilas	686
Lake Side	Mount Pleasant	Racine	823
Laona	Laona	Forest	1,538
Milton Junction	Milton	Rock	898
Minocqua	Minocqua	Oneida	683
Neopit	Menominee Indian Reservation	Shawano	1,202
Nordheim	Oshkosh	Winnebago	573
Odanah	Sanborn	Ashland	920
Okauchee	Oconomowoc	Waukesha	684
Saint Francis	Lake	Milwaukee	662
Wabeno-Soperton	Wabeno	Forest	1,426
Wyoming	Election District		
Lance Creek	4	Niobrara	676
Midwest	2	Natrona	806
North Kemmerer	8	Lincoln	671
Reliance	12, Reliance	Sweetwater	710
South Torrington	10, Torrington	Goshen	930
West Torrington	10, Torrington	Goshen	505

O

DISTRIBUTION OF UNINCORPORATED COMMUNITIES HAVING A POPULATION OF 500 OR MORE: 1940

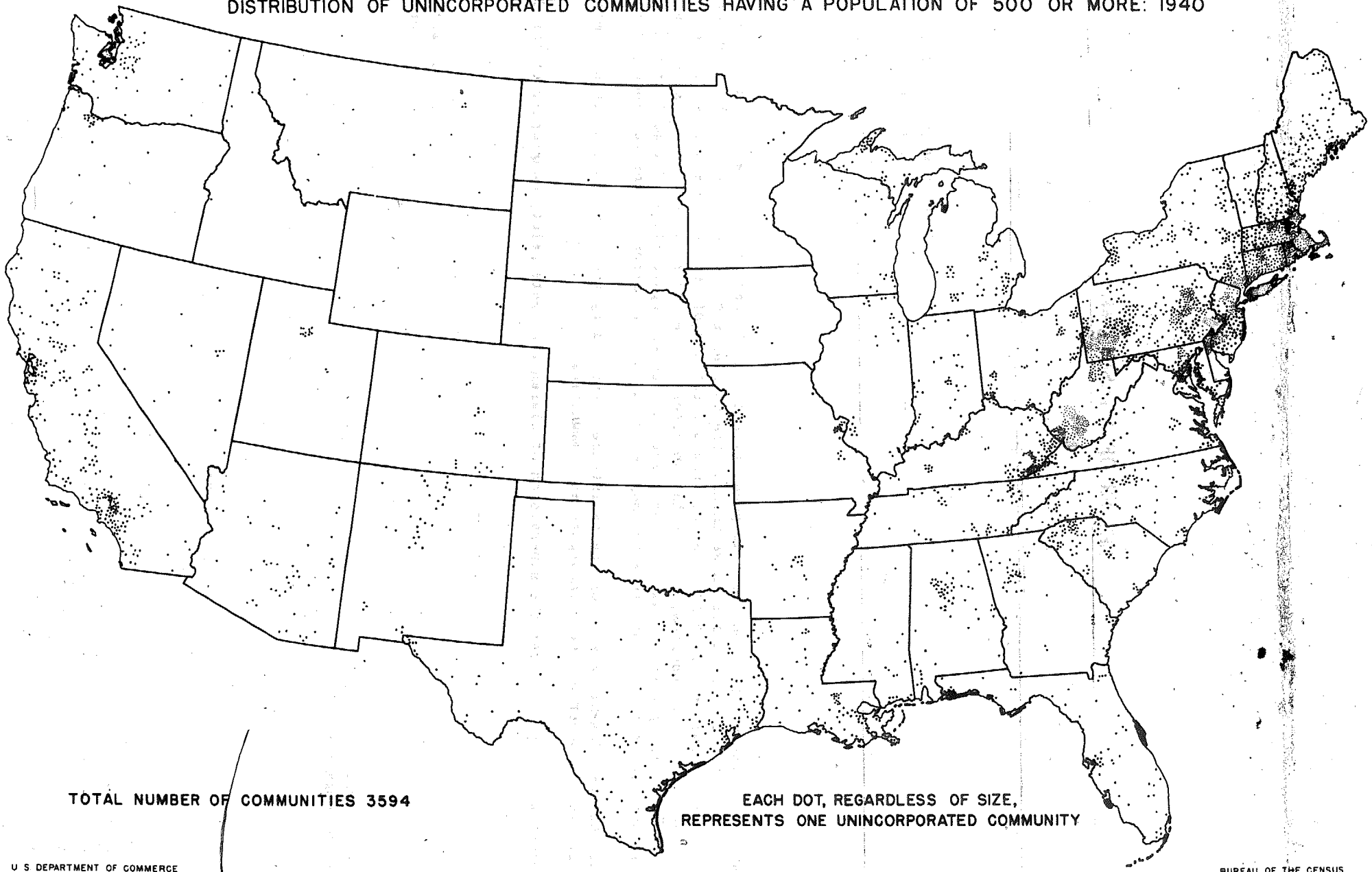

TOTAL NUMBER OF COMMUNITIES 3594

EACH DOT, REGARDLESS OF SIZE,
REPRESENTS ONE UNINCORPORATED COMMUNITY

U S DEPARTMENT OF COMMERCE

BUREAU OF THE CENSUS

MUNITIES HAVING A POPULATION OF 500 OR MORE: 1940

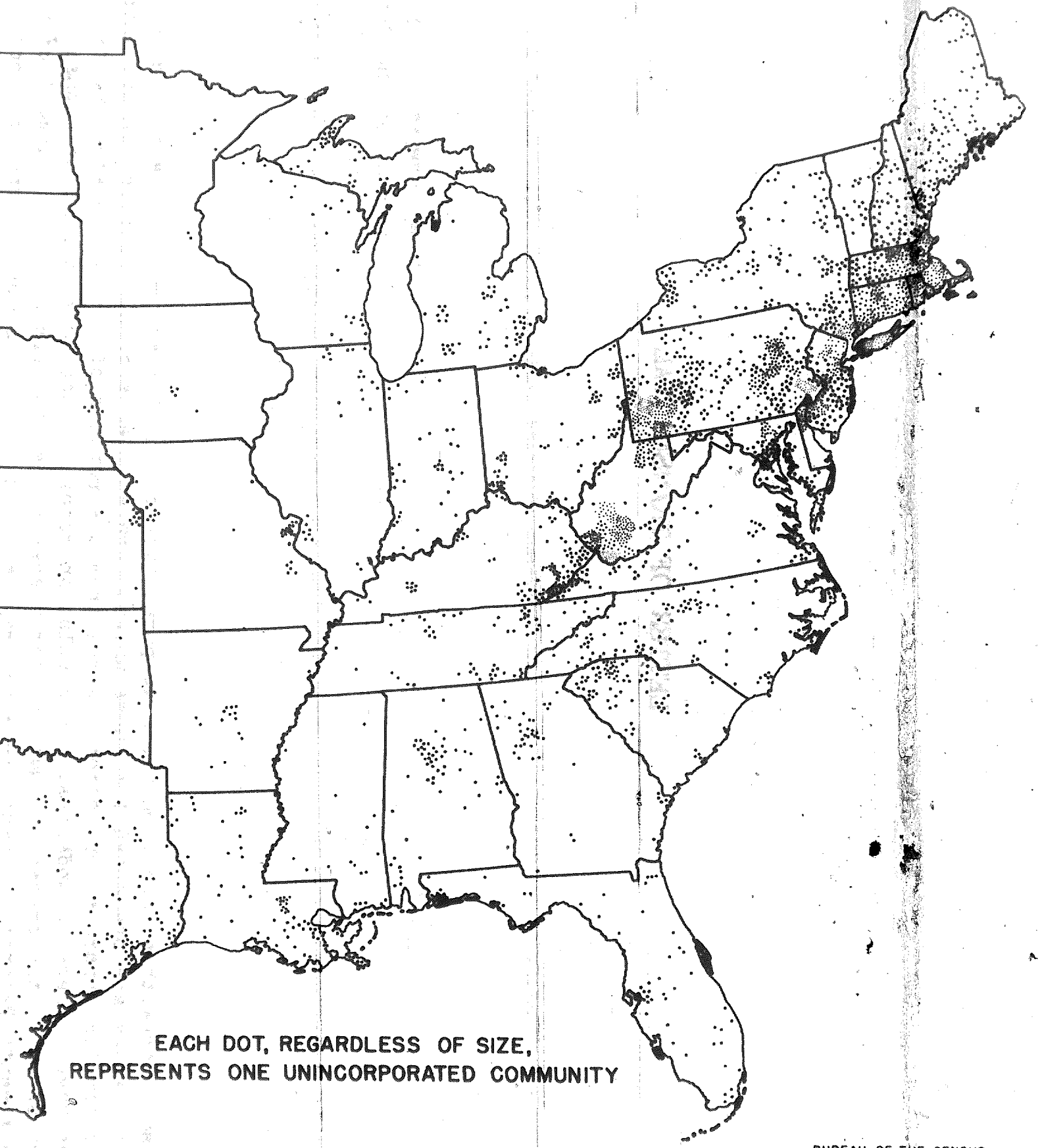

BUREAU OF THE CENSUS

BUREAU OF THE CENSUS

DISTRIBUTION OF UNINCORPORATED COMMUNITIES HAV

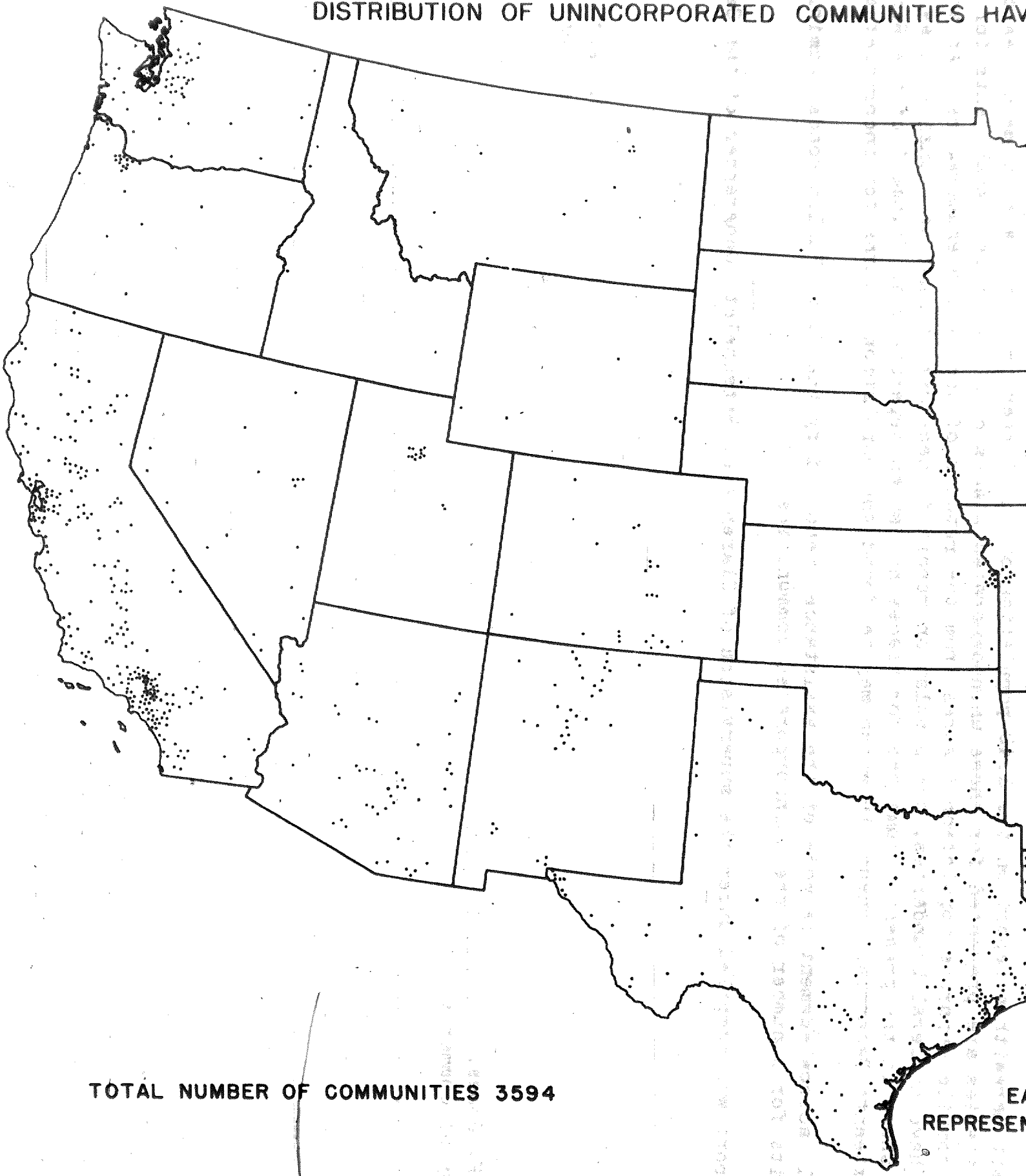

TOTAL NUMBER OF COMMUNITIES 3594

EA
REPRESEN

U. S. DEPARTMENT OF COMMERCE

DEPARTMENT OF COMMERCE